

# INDEPENDENT REDISTRICTING COMMISSION BERKELEY



## CITY OF BERKELEY REDISTRICTING

### Mapping Berkeley Communities: Redistricting by the People

## PUBLIC REDISTRICTING EXERCISE

#### THE RULES

- Create a single city council district or all eight districts using the population blocks in the map.
- New districts should have a population of around 15,500.
- The largest district should be no more than 1,500 people greater

#### ABOUT THE BLOCKS

Each of these blocks is drawn within Berkeley's existing neighborhoods. The numbers from the final release of the 2020 US Census as required by the California Fair Maps Act.

#### ONCE COMPLETE

● **EMAIL A PHOTO** of your completed map to: [redistricting@cityofberkeley.info](mailto:redistricting@cityofberkeley.info)

● **MAIL IT TO:** City Clerk Department  
2180 Milvia Street, 1st Floor Berkeley, CA 94704

Write in the population estimates for each of your drawn districts.  
~15,500 Target Population Per District


DISTRICT 1	16,000
DISTRICT 2	15,400
DISTRICT 3	15,200
DISTRICT 4	15,600
DISTRICT 5	15,400
DISTRICT 6	15,500
DISTRICT 7	15,400
DISTRICT 8	16,000

INDEPENDENT  
REDISTRICTING  
COMMISSION

BERKELEY



©2021 CALIPER



CITY OF BERKELEY

My Redistricting Plan by Thomas Lord (11/06/2021)

**First Name:** Thomas

**Last Name:** Lord

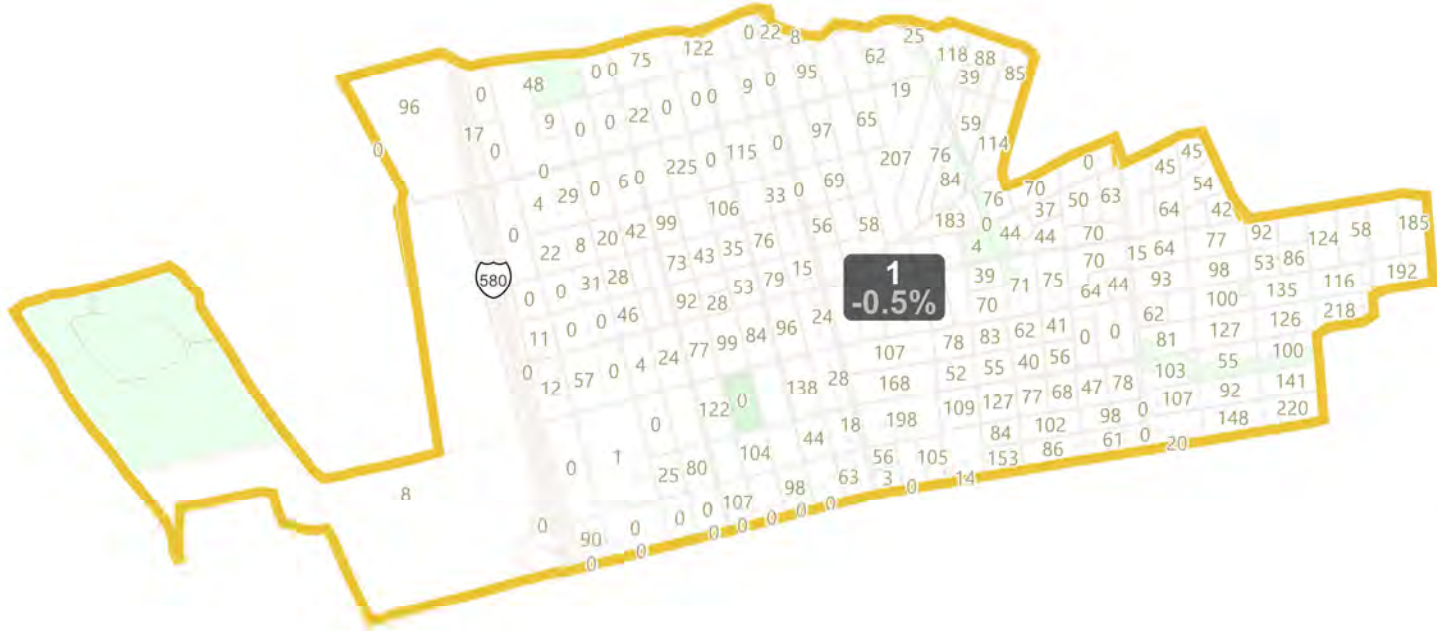
**Comments:** This map tries not to deviate radically from existing districts while, at the same time, trying to increase the diversity of interests each council member must represent. For example, this map gives both the representatives from District 1 and District 4 a stake in Ohlone Park. This map gives District 6 a larger stake in the interests of students. I have not adhered strictly to the traditional use of Sacramento St. as a district boundary for similar reasons. Perfect racial balance equality is geographically impossible in any set of compact districts at this time but I have tried to improve the balance. I am not sure I m satisfied with the boundaries between district 1 and 2 which I changed only minimally - but I left them as is for lack of deep familiarity with the area. The population size balances are all very close to ideal.

**Date:** November 6, 2021

## Fields List

PPA_Population
Change - PPA_Population
Ideal Value
Deviation
% Deviation
PPA_Hispanic_Origin
Change - PPA_Hispanic_Origin
% PPA_Hispanic_Origin
PPA_White
Change - PPA_White
% PPA_White
PPA_AfAm
Change - PPA_AfAm
% PPA_AfAm
PPA_AiAn
Change - PPA_AiAn
% PPA_AiAn
PPA_Asian
Change - PPA_Asian
% PPA_Asian
PPA_HoPI
Change - PPA_HoPI
% PPA_HoPI
PPA_CVAP_19
Change - PPA_CVAP_19
% PPA_CVAP_19
PPA_NH_Wht_CVAP_19
Change - PPA_NH_Wht_CVAP_19
% PPA_NH_Wht_CVAP_19
PPA_NH_Blkc_CVAP_19
Change - PPA_NH_Blkc_CVAP_19
% PPA_NH_Blkc_CVAP_19
PPA_NH_Ind_CVAP_19
Change - PPA_NH_Ind_CVAP_19
% PPA_NH_Ind_CVAP_19
PPA_NH_Asn_CVAP_19
Change - PPA_NH_Asn_CVAP_19
% PPA_NH_Asn_CVAP_19
PPA_NH_Hwn_CVAP_19
Change - PPA_NH_Hwn_CVAP_19
% PPA_NH_Hwn_CVAP_19
ACS_14-18 HU_Occupied
Change - ACS_14-18 HU_Occupied
ACS_14-18 Owner occupied
Change - ACS_14-18 Owner occupied
% ACS_14-18 Owner occupied
ACS_14-18 Renter occupied
Change - ACS_14-18 Renter occupied
% ACS_14-18 Renter occupied
ACS_14-18 HH_Median income
Change - ACS_14-18 HH_Median income
ACS_14-18 Median Age
Change - ACS_14-18 Median Age

### District: 1



©2021 CALIPER

Field	Value
District	1
PPA_Population	15477
Deviation	-77
% Deviation	-0.5%
PPA_Hispanic_Origin	2227
PPA_Hispanic_Origin	14.39%
PPA_White	7891
% PPA_White	50.99%
PPA_AfAm	1548
% PPA_AfAm	10%
PPA_AiAn	49
% PPA_AiAn	0.32%
PPA_Asian	2273
% PPA_Asian	14.69%
PPA_HoPI	64
% PPA_HoPI	0.41%
PPA_Other	168
% PPA_Other	1.09%
PPA_CVAP_19	10741
% PPA_CVAP_19	69.4%
ispanic_Origin_CVAP	1213
ispanic_Origin_CVAP	11.29%
A_NH_Wht_CVAP_19	6585
A_NH_Wht_CVAP_19	61.31%
A_NH_Blk_CVAP_19	841
A_NH_Blk_CVAP_19	7.83%
A_NH_Ind_CVAP_19	20
A_NH_Ind_CVAP_19	0.19%
A_NH_Asn_CVAP_19	1429
A_NH_Asn_CVAP_19	15.17%
A_NH_Hwn_CVAP_19	0
A_NH_Hwn_CVAP_19	0%
14_18_HU_Occupied	6298
18_Owner_occupied	2896
18_Owner_occupied	45.98%

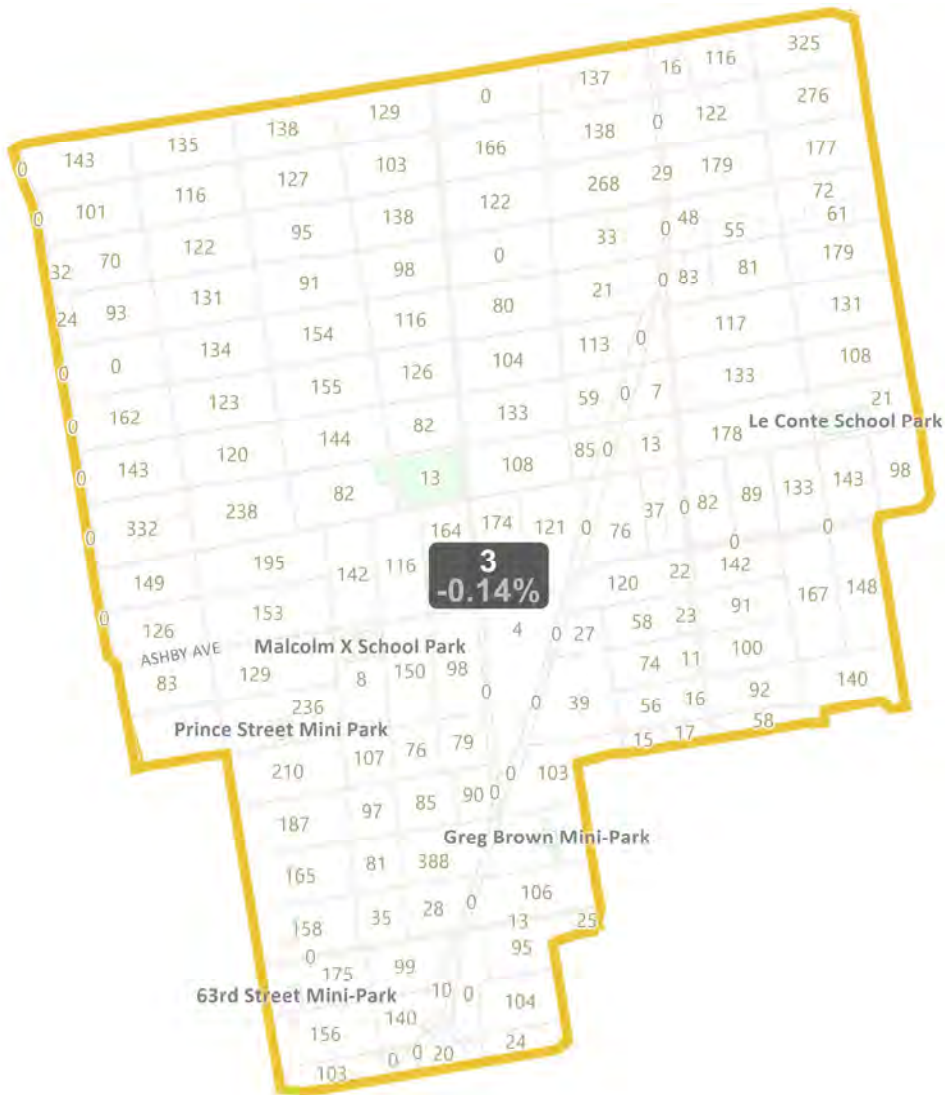
### District: 2



©2021 CALIPER

Field	Value
District	2
PPA_Population	15555
Deviation	1
% Deviation	0.01%
PPA_Hispanic_Origin	2718
PPA_Hispanic_Origin	17.47%
PPA_White	6519
% PPA_White	41.91%
PPA_AfAm	2832
% PPA_AfAm	18.21%
PPA_AiAn	39
% PPA_AiAn	0.25%
PPA_Asian	2013
% PPA_Asian	12.94%
PPA_HoPI	56
% PPA_HoPI	0.36%
PPA_Other	174
% PPA_Other	1.12%
PPA_CVAP_19	10750
% PPA_CVAP_19	69.11%
ispanic_Origin_CVAP	1475
ispanic_Origin_CVAP	13.72%
A_NH_Wht_CVAP_19	5059
A_NH_Wht_CVAP_19	47.06%
A_NH_Blk_CVAP_19	2685
A_NH_Blk_CVAP_19	24.98%
A_NH_Ind_CVAP_19	4
A_NH_Ind_CVAP_19	0.04%
A_NH_Asn_CVAP_19	887
A_NH_Asn_CVAP_19	8.25%
A_NH_Hwn_CVAP_19	113
A_NH_Hwn_CVAP_19	1.05%
14_18_HU_Occupied	6108
18_Owner_occupied	2355
18_Owner_occupied	38.56%

### District: 3



Field	Value
District	3
PPA_Population	15532
Deviation	-22
% Deviation	-0.14%
PPA_Hispanic_Origin	2347
PPA_Hispanic_Origin	15.11%
PPA_White	7306
% PPA_White	47.04%
PPA_AfAm	2319
% PPA_AfAm	14.93%
PPA_AiAn	49
% PPA_AiAn	0.32%
PPA_Asian	2069
% PPA_Asian	13.32%
PPA_HoPI	16
% PPA_HoPI	0.1%
PPA_Other	172
% PPA_Other	1.11%
PPA_CVAP_19	11750
% PPA_CVAP_19	75.65%
Hispanic_Origin_CVAP	1214
Hispanic_Origin_CVAP	10.33%
PA_NH_Wht_CVAP_19	6765
PA_NH_Wht_CVAP_19	57.57%
PA_NH_BlK_CVAP_19	1868
PA_NH_BlK_CVAP_19	15.9%
PA_NH_Ind_CVAP_19	14
PA_NH_Ind_CVAP_19	0.12%
PA_NH_Asn_CVAP_19	1283
PA_NH_Asn_CVAP_19	10.92%
PA_NH_Hwn_CVAP_19	4
PA_NH_Hwn_CVAP_19	0.03%
14_18_HU_Occupied	6122
18_Owner_occupied	2128
18_Owner_occupied	34.76%
18_Renter_occupied	3996
18_Renter_occupied	65.27%

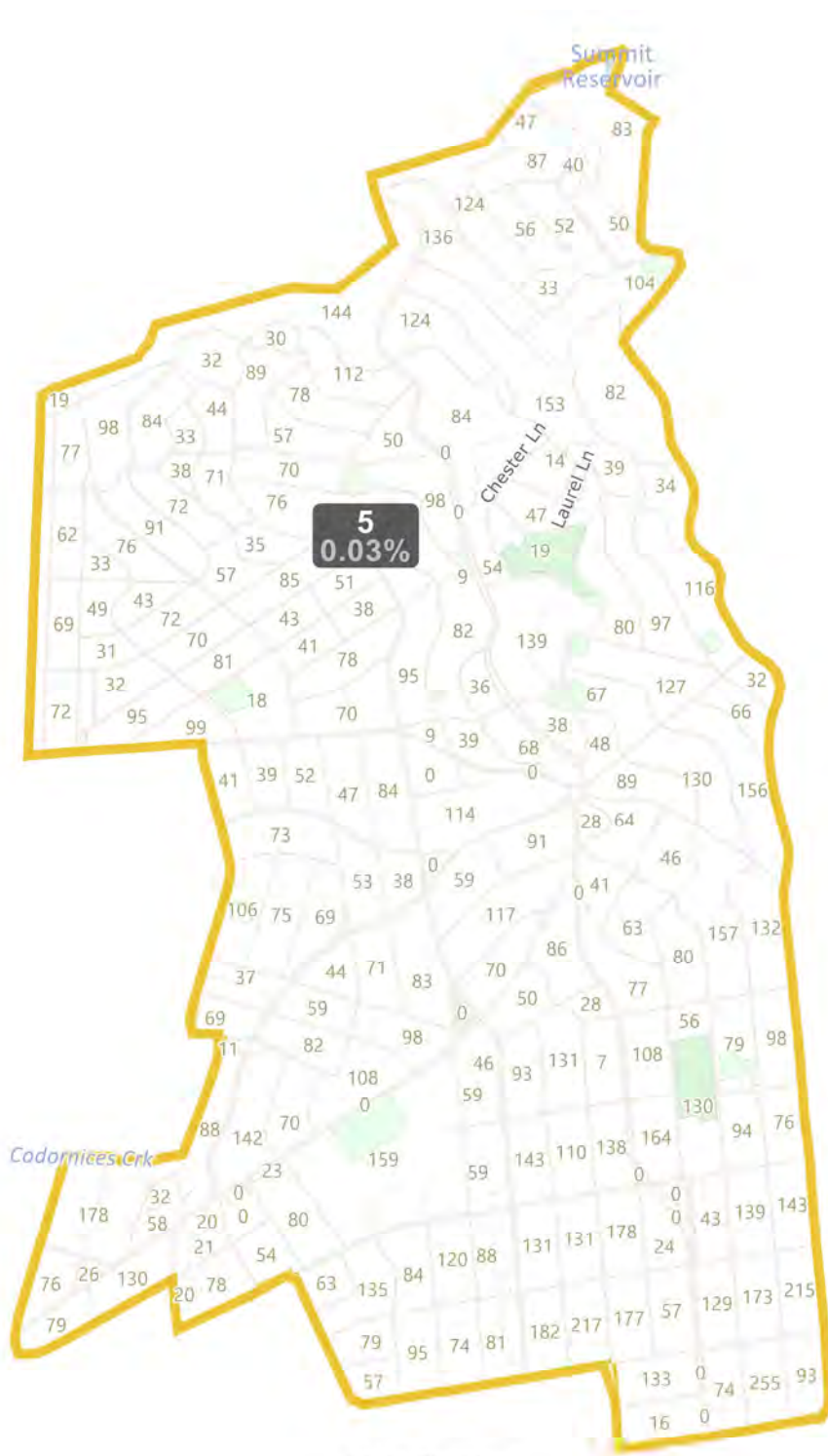
### District: 4



©2021 CALIPER

Field	Value
District	4
PPA_Population	15594
Deviation	40
% Deviation	0.26%
PPA_Hispanic_Origin	1826
PPA_Hispanic_Origin	11.71%
PPA_White	6388
% PPA_White	40.96%
PPA_AfAm	1240
% PPA_AfAm	7.95%
PPA_AiAn	43
% PPA_AiAn	0.28%
PPA_Asian	4896
% PPA_Asian	31.4%
PPA_HoPI	40
% PPA_HoPI	0.26%
PPA_Other	153
% PPA_Other	0.98%
PPA_CVAP_19	11883
% PPA_CVAP_19	76.2%
ispanic_Origin_CVAP	1179
ispanic_Origin_CVAP	9.92%
A_NH_Wht_CVAP_19	5944
A_NH_Wht_CVAP_19	50.02%
A_NH_Blk_CVAP_19	958
A_NH_Blk_CVAP_19	8.06%
A_NH_Ind_CVAP_19	19
A_NH_Ind_CVAP_19	0.16%
A_NH_Asn_CVAP_19	3008
A_NH_Asn_CVAP_19	25.31%
A_NH_Hwn_CVAP_19	212
A_NH_Hwn_CVAP_19	1.78%
14_18_HU_Occupied	6398
18_Owner_occupied	1315
18_Owner_occupied	20.55%

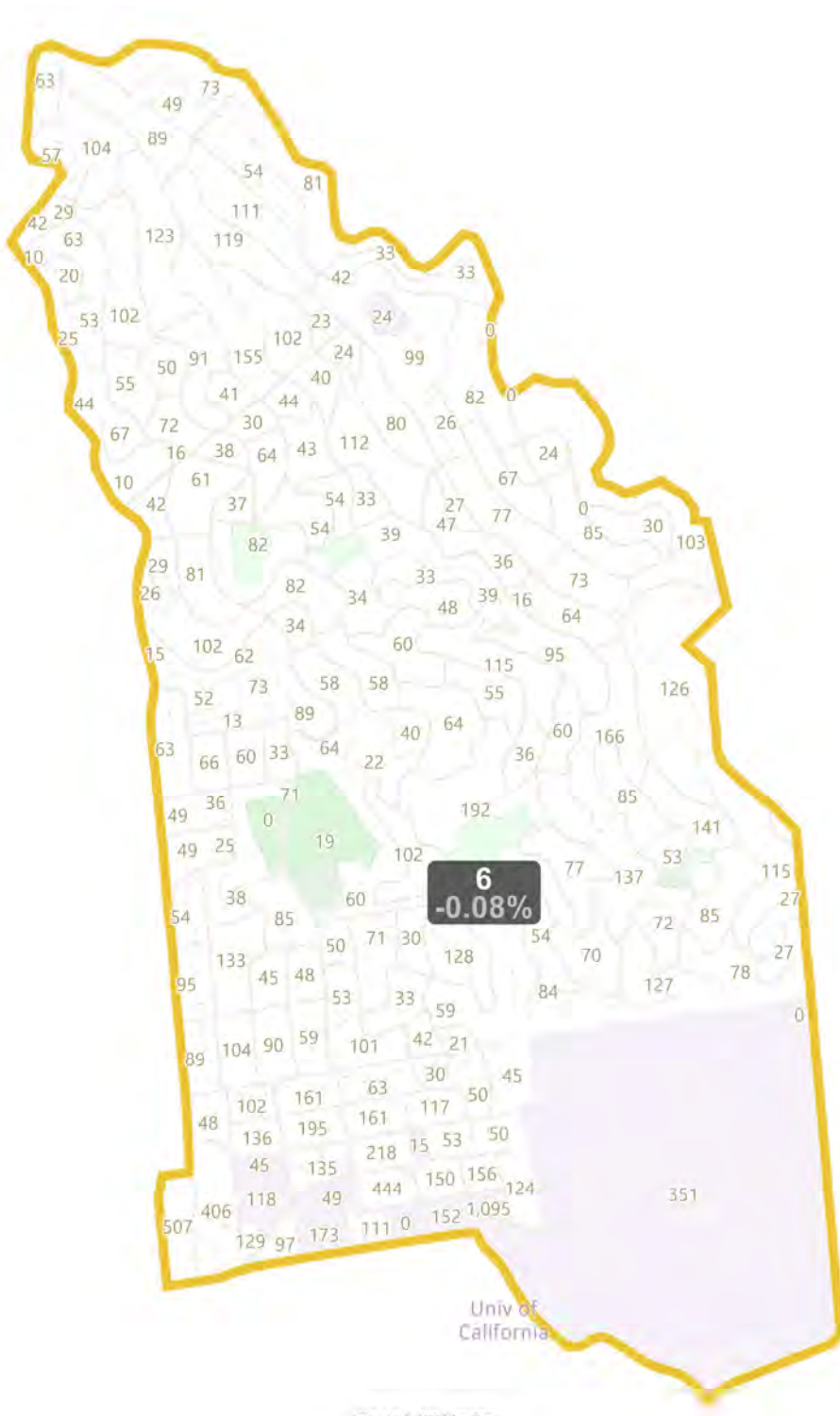
### District: 5



©2021 CALIPER

Field	Value
District	5
PPA_Population	15558
Deviation	4
% Deviation	0.03%
PPA_Hispanic_Origin	1113
PPA_Hispanic_Origin	7.15%
PPA_White	10584
% PPA_White	68.03%
PPA_AfAm	324
% PPA_AfAm	2.08%
PPA_AiAn	9
% PPA_AiAn	0.06%
PPA_Asian	2132
% PPA_Asian	13.7%
PPA_HoPI	16
% PPA_HoPI	0.1%
PPA_Other	111
% PPA_Other	0.71%
PPA_CVAP_19	11727
% PPA_CVAP_19	75.38%
Hispanic_Origin_CVAP	637
Hispanic_Origin_CVAP	5.43%
A_NH_Wht_CVAP_19	9021
A_NH_Wht_CVAP_19	76.93%
PPA_NH_BlK_CVAP_19	167
PPA_NH_BlK_CVAP_19	1.42%
PPA_NH_Ind_CVAP_19	4
PPA_NH_Ind_CVAP_19	0.03%
A_NH_Asn_CVAP_19	1411
A_NH_Asn_CVAP_19	12.03%
A_NH_Hwn_CVAP_19	14
A_NH_Hwn_CVAP_19	0.12%
14_18_HU_Occupied	6427
14_18_Owner_occupied	4419
14_18_Owner_occupied	68.76%
14_18_Renter_occupied	2015
14_18_Renter_occupied	31.35%

### District: 6



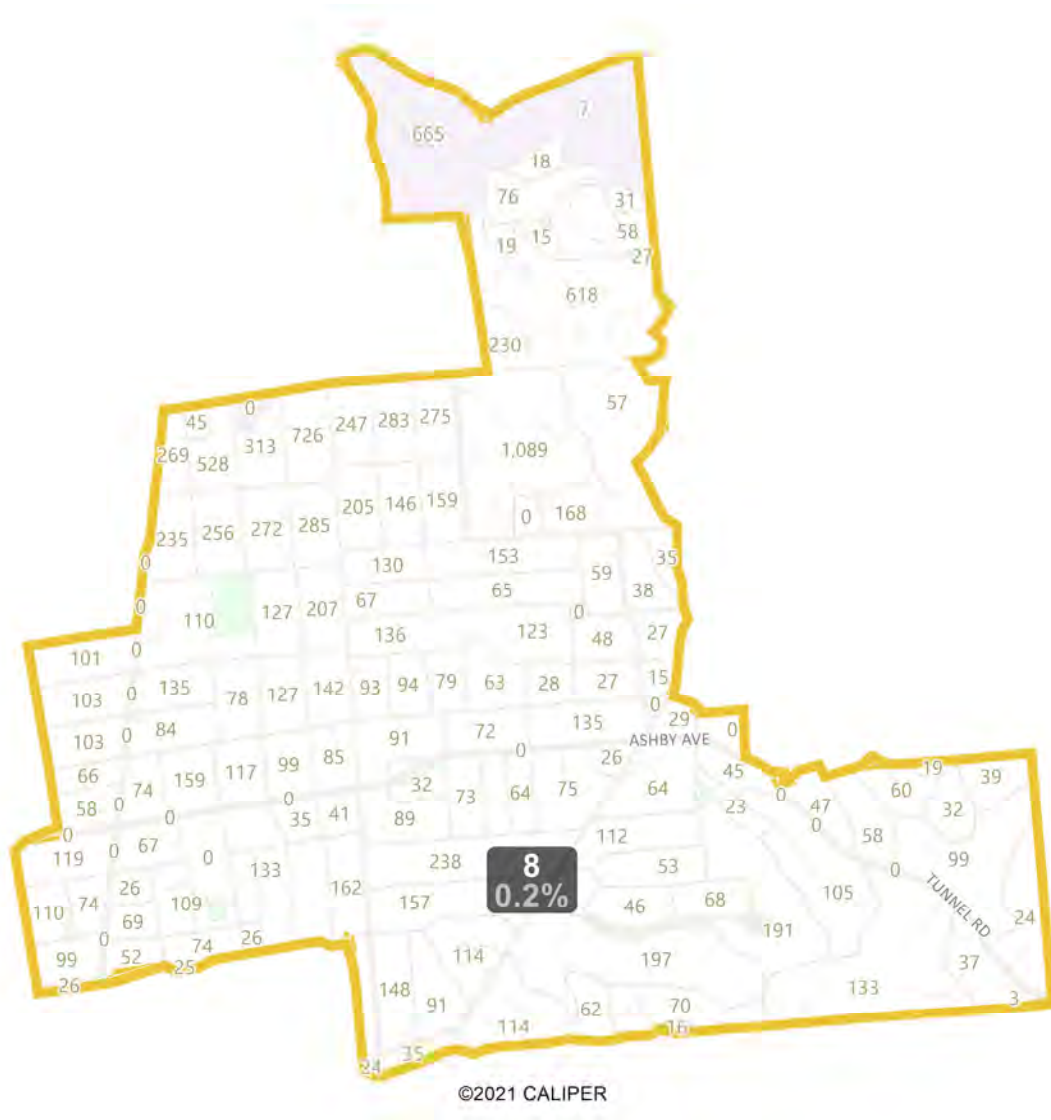
Field	Value
District	6
PPA_Population	15542
Deviation	-12
% Deviation	-0.08%
PPA_Hispanic_Origin	1440
PPA_Hispanic_Origin	9.27%
PPA_White	9582
% PPA_White	61.65%
PPA_AfAm	441
% PPA_AfAm	2.84%
PPA_AiAn	7
% PPA_AiAn	0.05%
PPA_Asian	2841
% PPA_Asian	18.28%
PPA_HoPI	33
% PPA_HoPI	0.21%
PPA_Other	145
% PPA_Other	0.93%
PPA_CVAP_19	10910
% PPA_CVAP_19	70.2%
Hispanic_Origin_CVAP	766
Hispanic_Origin_CVAP	7.02%
PPA_NH_Wht_CVAP_19	7714
PPA_NH_Wht_CVAP_19	70.71%
PPA_NH_BlK_CVAP_19	275
PPA_NH_BlK_CVAP_19	2.52%
PPA_NH_Ind_CVAP_19	4
PPA_NH_Ind_CVAP_19	0.04%
PPA_NH_Asn_CVAP_19	1784
PPA_NH_Asn_CVAP_19	16.35%
PPA_NH_Hwn_CVAP_19	34
PPA_NH_Hwn_CVAP_19	0.31%
PPA_18_HU_Occupied	5635
PPA_18_Owner_occupied	3626
PPA_18_Owner_occupied	64.35%
PPA_18_Renter_occupied	2016
PPA_18_Renter_occupied	35.78%

### District: 7



Field	Value
District	7
PPA_Population	15569
Deviation	15
% Deviation	0.1%
PPA_Hispanic_Origin	3676
PPA_Hispanic_Origin	23.61%
PPA_White	5130
% PPA_White	32.95%
PPA_AfAm	411
% PPA_AfAm	2.64%
PPA_AiAn	15
% PPA_AiAn	0.1%
PPA_Asian	5389
% PPA_Asian	34.61%
PPA_HoPI	4
% PPA_HoPI	0.03%
PPA_Other	81
% PPA_Other	0.52%
PPA_CVAP_19	11124
% PPA_CVAP_19	71.45%
Hispanic_Origin_CVAP	1878
Hispanic_Origin_CVAP	16.88%
A_NH_Wht_CVAP_19	4376
A_NH_Wht_CVAP_19	39.34%
PA_NH_BlK_CVAP_19	312
PA_NH_BlK_CVAP_19	2.8%
PA_NH_Ind_CVAP_19	55
PA_NH_Ind_CVAP_19	0.49%
A_NH_Asn_CVAP_19	3869
A_NH_Asn_CVAP_19	34.78%
A_NH_Hwn_CVAP_19	0
A_NH_Hwn_CVAP_19	0%
14_18_HU_Occupied	2384
18_Owner_occupied	208
18_Owner_occupied	8.72%
18_Renter_occupied	2175
18_Renter_occupied	91.23%

### District: 8




Field	Value
District	8
PPA_Population	15585
Deviation	31
% Deviation	0.2%
PPA_Hispanic_Origin	1680
PPA_Hispanic_Origin	10.78%
PPA_White	9042
% PPA_White	58.02%
PPA_AfAm	465
% PPA_AfAm	2.98%
PPA_AiAn	16
% PPA_AiAn	0.1%
PPA_Asian	3089
% PPA_Asian	19.82%
PPA_HoPI	24
% PPA_HoPI	0.15%
PPA_Other	111
% PPA_Other	0.71%
PPA_CVAP_19	12824
% PPA_CVAP_19	82.28%
ispanic_Origin_CVAP	1263
ispanic_Origin_CVAP	9.85%
A_NH_Wht_CVAP_19	8200
A_NH_Wht_CVAP_19	63.94%
A_NH_Blk_CVAP_19	301
A_NH_Blk_CVAP_19	2.35%
A_NH_Ind_CVAP_19	49
A_NH_Ind_CVAP_19	0.38%
A_NH_Asn_CVAP_19	2443
A_NH_Asn_CVAP_19	19.05%
A_NH_Hwn_CVAP_19	30
A_NH_Hwn_CVAP_19	0.23%
14_18_HU_Occupied	5526
18_Owner_occupied	2318
18_Owner_occupied	41.95%

INDEPENDENT  
REDISTRICTING  
COMMISSION

BERKELEY



©2021 CALIPER



CITY OF BERKELEY

My Redistricting Plan by Lissa Miner (11/06/2021)

**First Name:** Lissa

**Last Name:** Miner

**Comments:** Equitable representation by population. Districts and council members will need to collaborate as each district has multiple types of housing and neighborhoods and geography, except perhaps for District 7 that has dense student population.

**Date:** November 6, 2021

## Fields List

PPA_Population
Change - PPA_Population
Ideal Value
Deviation
% Deviation
PPA_Hispanic_Origin
Change - PPA_Hispanic_Origin
% PPA_Hispanic_Origin
PPA_White
Change - PPA_White
% PPA_White
PPA_AfAm
Change - PPA_AfAm
% PPA_AfAm
PPA_AiAn
Change - PPA_AiAn
% PPA_AiAn
PPA_Asian
Change - PPA_Asian
% PPA_Asian
PPA_HoPI
Change - PPA_HoPI
% PPA_HoPI
PPA_CVAP_19
Change - PPA_CVAP_19
% PPA_CVAP_19
PPA_NH_Wht_CVAP_19
Change - PPA_NH_Wht_CVAP_19
% PPA_NH_Wht_CVAP_19
PPA_NH_BlK_CVAP_19
Change - PPA_NH_BlK_CVAP_19
% PPA_NH_BlK_CVAP_19
PPA_NH_Ind_CVAP_19
Change - PPA_NH_Ind_CVAP_19
% PPA_NH_Ind_CVAP_19
PPA_NH_Asn_CVAP_19
Change - PPA_NH_Asn_CVAP_19
% PPA_NH_Asn_CVAP_19
PPA_NH_Hwn_CVAP_19
Change - PPA_NH_Hwn_CVAP_19
% PPA_NH_Hwn_CVAP_19
ACS_14-18 HU_Occupied
Change - ACS_14-18 HU_Occupied
ACS_14-18 Owner occupied
Change - ACS_14-18 Owner occupied
% ACS_14-18 Owner occupied
ACS_14-18 Renter occupied
Change - ACS_14-18 Renter occupied
% ACS_14-18 Renter occupied
ACS_14-18 HH_Median income
Change - ACS_14-18 HH_Median income
ACS_14-18 Median Age
Change - ACS_14-18 Median Age

### District: 1



©2021 CALIPER

Field	Value
District	1
PPA_Population	15737
Deviation	183
% Deviation	1.18%
PPA_Hispanic_Origin	2287
PPA_Hispanic_Origin	14.53%
PPA_White	7980
% PPA_White	50.71%
PPA_AfAm	1540
% PPA_AfAm	9.79%
PPA_AiAn	48
% PPA_AiAn	0.31%
PPA_Asian	2385
% PPA_Asian	15.16%
PPA_HoPI	67
% PPA_HoPI	0.43%
PPA_Other	171
% PPA_Other	1.09%
PPA_CVAP_19	10803
% PPA_CVAP_19	68.65%
ispanic_Origin_CVAP	1204
ispanic_Origin_CVAP	11.15%
A_NH_Wht_CVAP_19	6594
A_NH_Wht_CVAP_19	61.04%
A_NH_Blk_CVAP_19	833
A_NH_Blk_CVAP_19	7.71%
A_NH_Ind_CVAP_19	20
A_NH_Ind_CVAP_19	0.13%
A_NH_Asn_CVAP_19	1150
A_NH_Asn_CVAP_19	15.37%
A_NH_Hwn_CVAP_19	14
A_NH_Hwn_CVAP_19	0.13%
14_18_HU_Occupied	6220
18_Owner_occupied	2893
18_Owner_occupied	46.51%

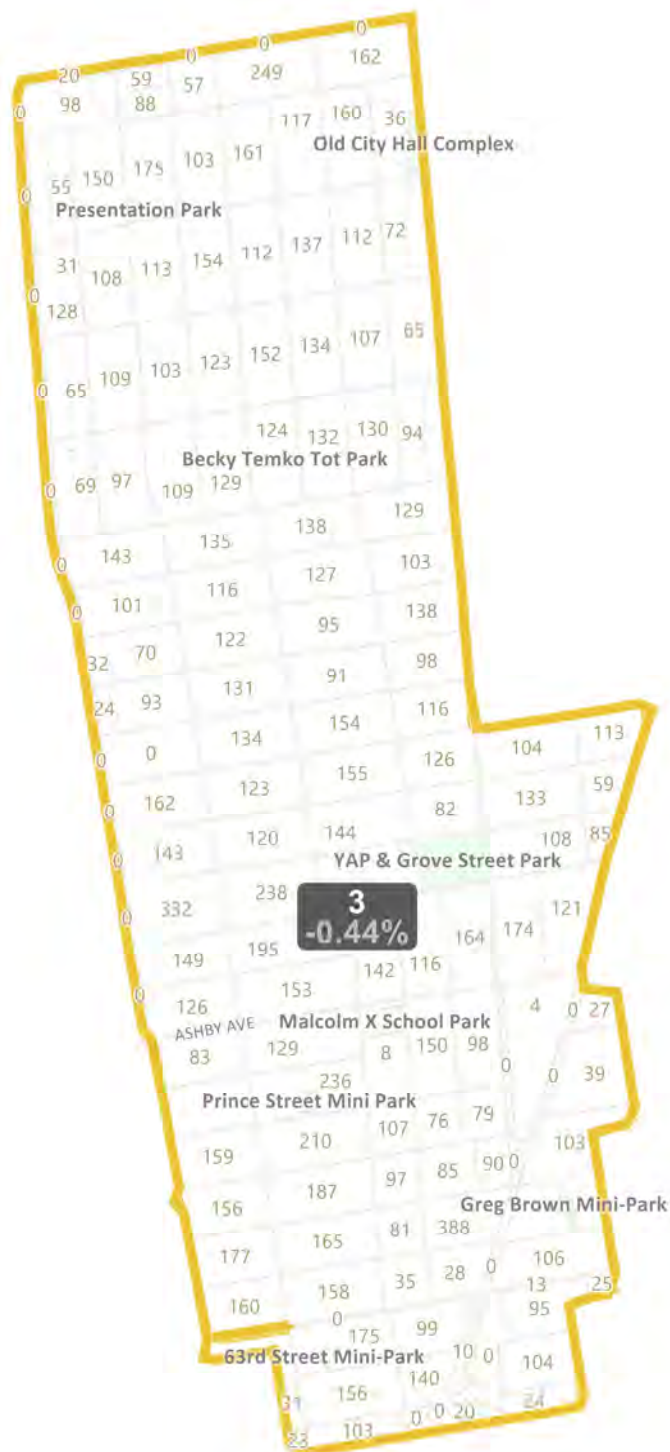
### District: 2



©2021 CALIPER

Field	Value
District	2
PPA_Population	15787
Deviation	233
% Deviation	1.5%
PPA_Hispanic_Origin	2696
PPA_Hispanic_Origin	17.08%
PPA_White	6733
% PPA_White	42.65%
PPA_AfAm	2796
% PPA_AfAm	17.71%
PPA_AiAn	41
% PPA_AiAn	0.26%
PPA_Asian	2074
% PPA_Asian	13.14%
PPA_HoPI	57
% PPA_HoPI	0.36%
PPA_Other	180
% PPA_Other	1.14%
PPA_CVAP_19	11050
% PPA_CVAP_19	69.99%
ispanic_Origin_CVAP	1476
ispanic_Origin_CVAP	13.36%
A_NH_Wht_CVAP_19	5267
A_NH_Wht_CVAP_19	47.67%
A_NH_Blk_CVAP_19	2713
A_NH_Blk_CVAP_19	24.55%
A_NH_Ind_CVAP_19	4
A_NH_Ind_CVAP_19	0.04%
A_NH_Asn_CVAP_19	907
A_NH_Asn_CVAP_19	8.21%
A_NH_Hwn_CVAP_19	141
A_NH_Hwn_CVAP_19	1.28%
14_18_HU_Occupied	6276
18_Owner_occupied	2414
18_Owner_occupied	38.46%

### District: 3



©2021 CALIPER

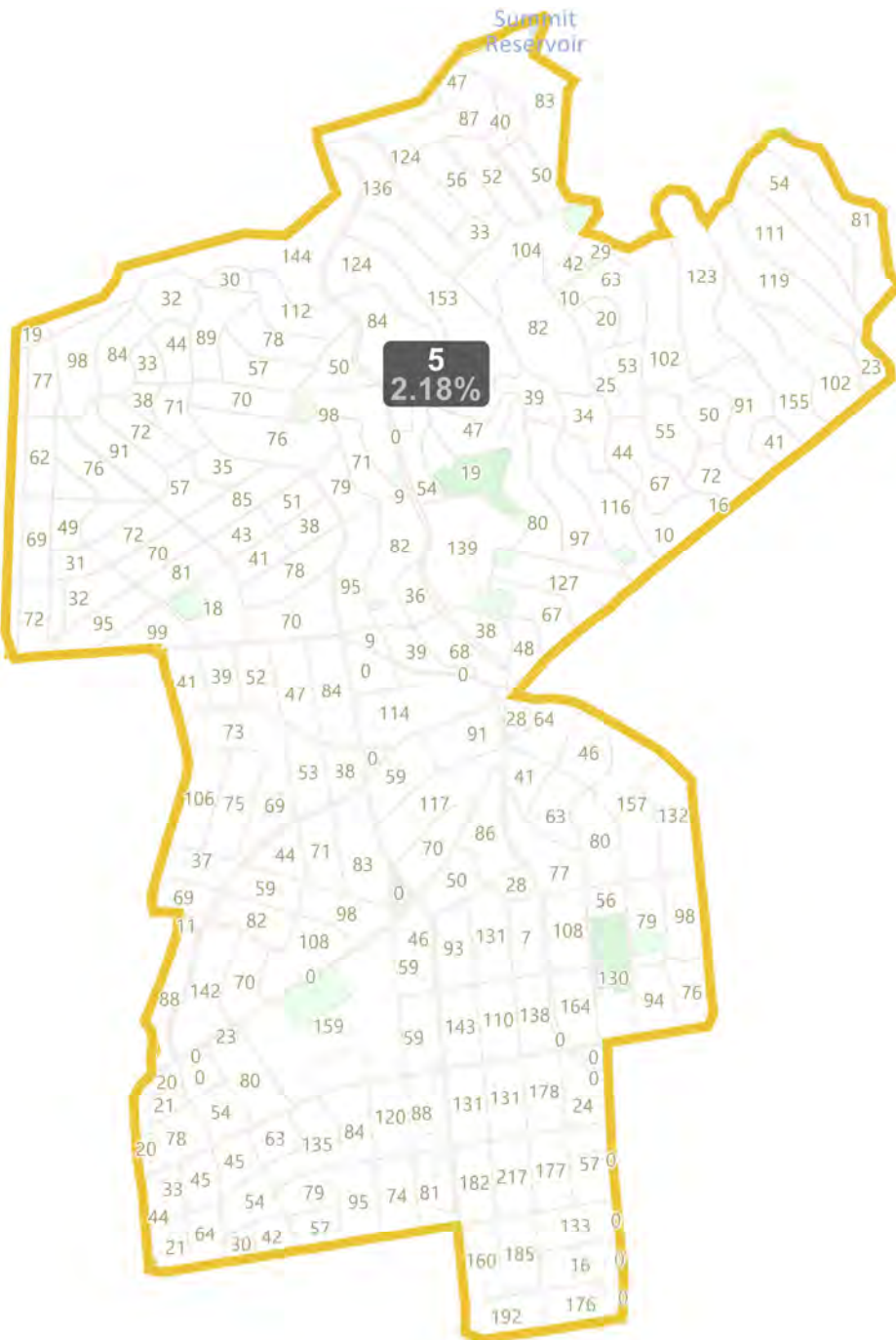
Field	Value
District	3
PPA_Population	15486
Deviation	-68
% Deviation	-0.44%
PPA_Hispanic_Origin	2320
PPA_Hispanic_Origin	14.98%
PPA_White	7253
% PPA_White	46.84%
PPA_AfAm	2385
% PPA_AfAm	15.4%
PPA_AiAn	46
% PPA_AiAn	0.3%
PPA_Asian	2030
% PPA_Asian	13.11%
PPA_HoPI	25
% PPA_HoPI	0.16%
PPA_Other	174
% PPA_Other	1.12%
PPA_CVAP_19	11484
% PPA_CVAP_19	74.16%
Hispanic_Origin_CVAP	1207
Hispanic_Origin_CVAP	10.51%
A_NH_Wht_CVAP_19	6324
A_NH_Wht_CVAP_19	55.07%
PA_NH_BlK_CVAP_19	1741
PA_NH_BlK_CVAP_19	15.16%
PA_NH_Ind_CVAP_19	14
PA_NH_Ind_CVAP_19	0.12%
A_NH_Asn_CVAP_19	1631
A_NH_Asn_CVAP_19	14.2%
A_NH_Hwn_CVAP_19	0
A_NH_Hwn_CVAP_19	0%
14_18_HU_Occupied	6199
18_Owner_occupied	2392
18_Owner_occupied	38.59%
18_Renter_occupied	3802
18_Renter_occupied	61.33%

### District: 4



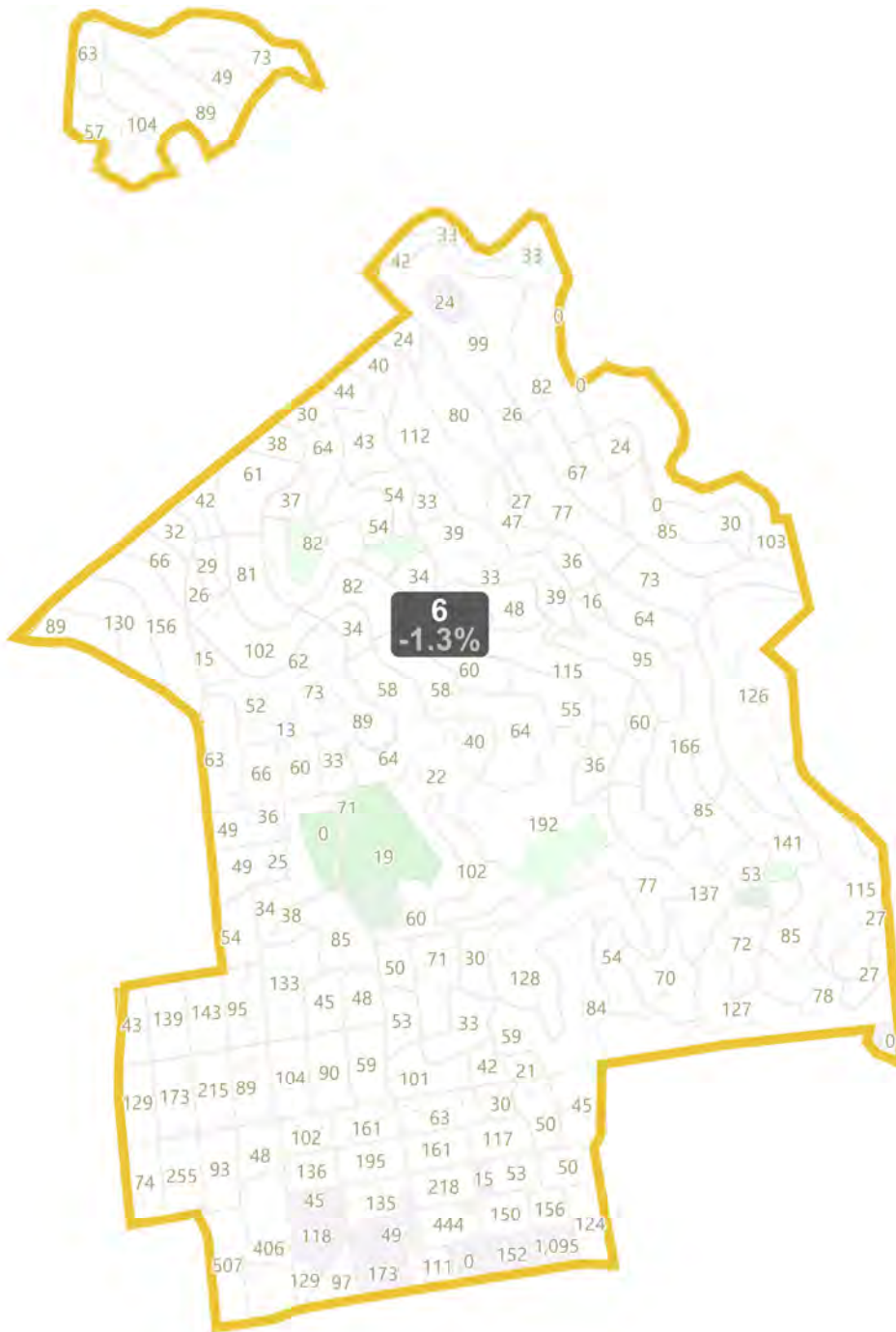
Field	Value
District	4
PPA_Population	15377
Deviation	-177
% Deviation	-1.14%
PPA_Hispanic_Origin	1837
PPA_Hispanic_Origin	11.95%
PPA_White	6558
% PPA_White	42.65%
PPA_AfAm	1181
% PPA_AfAm	7.68%
PPA_AiAn	52
% PPA_AiAn	0.34%
PPA_Asian	4469
% PPA_Asian	29.06%
PPA_HoPI	33
% PPA_HoPI	0.21%
PPA_Other	169
% PPA_Other	1.1%
PPA_CVAP_19	12142
% PPA_CVAP_19	78.96%
Hispanic_Origin_CVAP	1134
Hispanic_Origin_CVAP	9.34%
PPA_NH_Wht_CVAP_19	6627
PPA_NH_Wht_CVAP_19	54.58%
PPA_NH_BlK_CVAP_19	1050
PPA_NH_BlK_CVAP_19	8.65%
PPA_NH_Ind_CVAP_19	59
PPA_NH_Ind_CVAP_19	0.49%
PPA_NH_Asn_CVAP_19	2547
PPA_NH_Asn_CVAP_19	20.98%
PPA_NH_Hwn_CVAP_19	143
PPA_NH_Hwn_CVAP_19	1.18%
PPA_14_18_HU_Occupied	6325
PPA_18_Owner_occupied	1174
PPA_18_Owner_occupied	18.56%
PPA_18_Renter_occupied	5149
PPA_18_Renter_occupied	81.41%

### District: 5



Field	Value
District	5
PPA_Population	15893
Deviation	339
% Deviation	2.18%
PPA_Hispanic_Origin	1119
PPA_Hispanic_Origin	7.04%
PPA_White	10897
% PPA_White	68.56%
PPA_AfAm	362
% PPA_AfAm	2.28%
PPA_AiAn	10
% PPA_AiAn	0.06%
PPA_Asian	2058
% PPA_Asian	12.95%
PPA_HoPI	15
% PPA_HoPI	0.09%
PPA_Other	119
% PPA_Other	0.75%
PPA_CVAP_19	12168
% PPA_CVAP_19	76.56%
hispanic_Origin_CVAP	642
hispanic_Origin_CVAP	5.28%
A_NH_Wht_CVAP_19	9424
A_NH_Wht_CVAP_19	77.45%
PA_NH_BlK_CVAP_19	202
PA_NH_BlK_CVAP_19	1.66%
PA_NH_Ind_CVAP_19	4
PA_NH_Ind_CVAP_19	0.03%
A_NH_Asn_CVAP_19	1435
A_NH_Asn_CVAP_19	11.79%
A_NH_Hwn_CVAP_19	0
A_NH_Hwn_CVAP_19	0%
14_18_HU_Occupied	6671
18_Owner_occupied	4770
18_Owner_occupied	71.5%
18_Renter_occupied	1903
18_Renter_occupied	28.53%

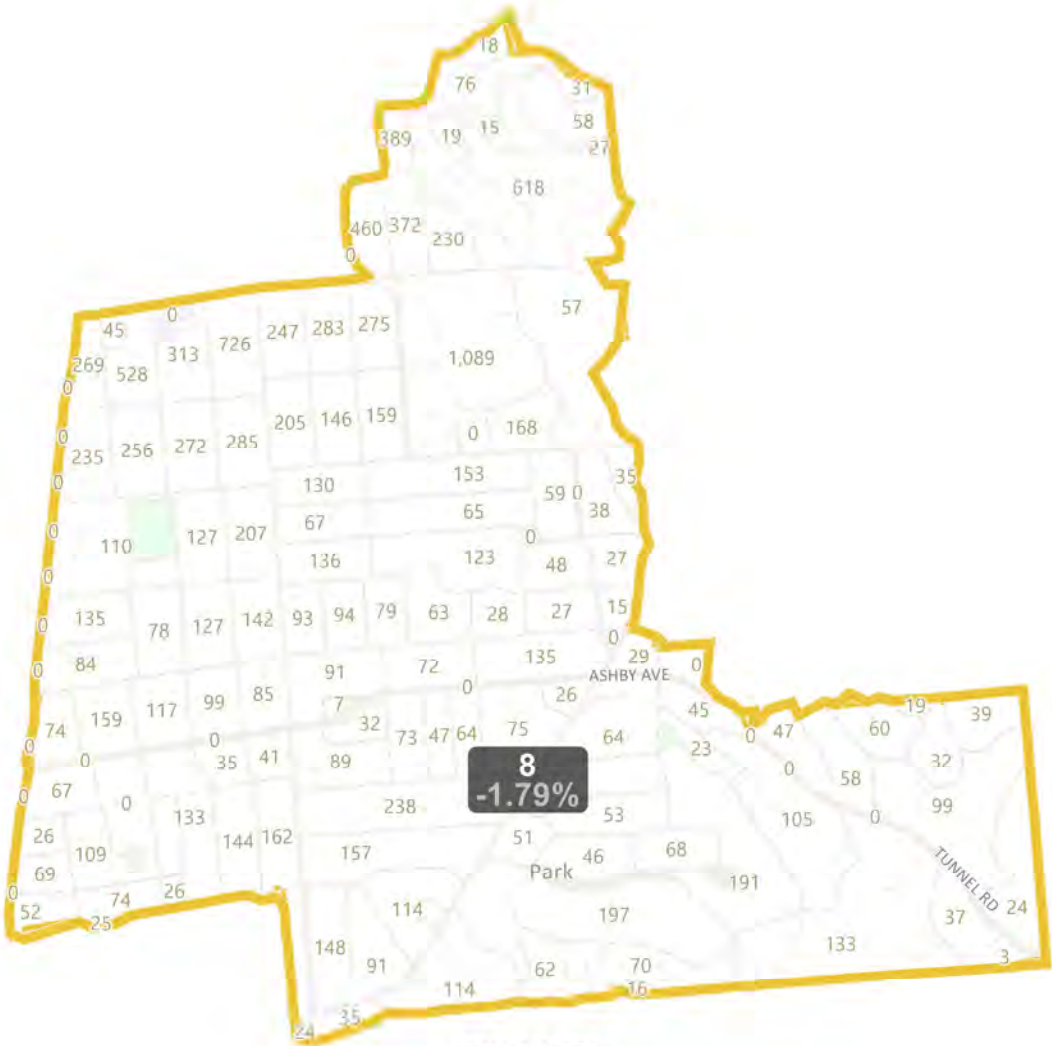
### District: 6



Field	Value
District	6
PPA_Population	15352
Deviation	-202
% Deviation	-1.3%
PPA_Hispanic_Origin	1383
PPA_Hispanic_Origin	9.01%
PPA_White	9372
% PPA_White	61.05%
PPA_AfAm	430
% PPA_AfAm	2.8%
PPA_AiAn	7
% PPA_AiAn	0.05%
PPA_Asian	2972
% PPA_Asian	19.36%
PPA_HoPI	31
% PPA_HoPI	0.2%
PPA_Other	141
% PPA_Other	0.92%
PPA_CVAP_19	10835
% PPA_CVAP_19	70.58%
hispanic_Origin_CVAP	768
hispanic_Origin_CVAP	7.09%
A_NH_Wht_CVAP_19	7619
A_NH_Wht_CVAP_19	70.32%
PA_NH_BlK_CVAP_19	262
PA_NH_BlK_CVAP_19	2.42%
PA_NH_Ind_CVAP_19	4
PA_NH_Ind_CVAP_19	0.04%
A_NH_Asn_CVAP_19	1790
A_NH_Asn_CVAP_19	16.52%
A_NH_Hwn_CVAP_19	34
A_NH_Hwn_CVAP_19	0.31%
14_18_HU_Occupied	5736
18_Owner_occupied	3325
18_Owner_occupied	57.97%
18_Renter_occupied	2412
18_Renter_occupied	42.05%



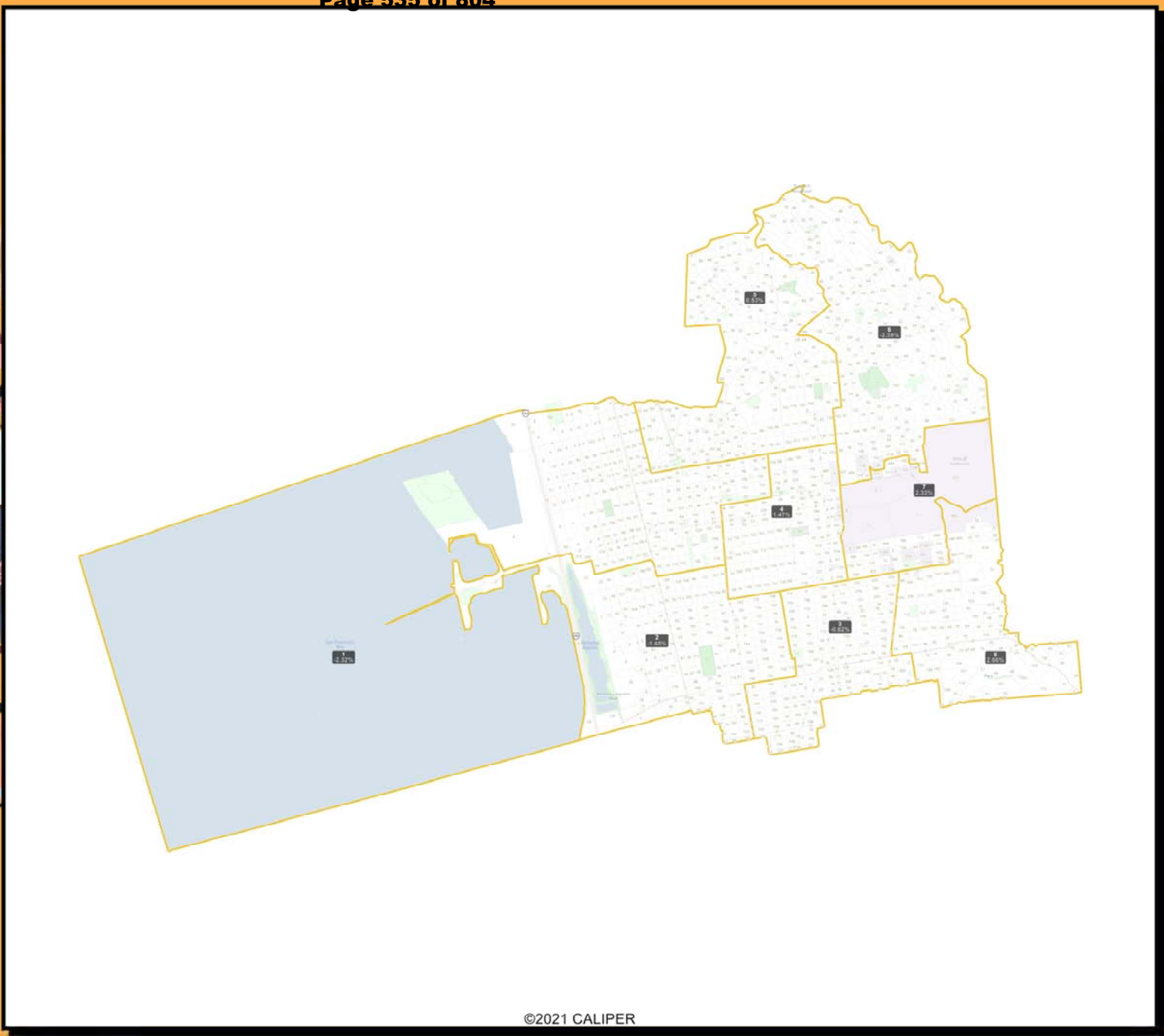
### District: 8




Field	Value
District	8
PPA_Population	15275
Deviation	-279
% Deviation	-1.79%
PPA_Hispanic_Origin	1625
PPA_Hispanic_Origin	10.64%
PPA_White	8869
% PPA_White	58.06%
PPA_AfAm	397
% PPA_AfAm	2.6%
PPA_AiAn	16
% PPA_AiAn	0.1%
PPA_Asian	3085
% PPA_Asian	20.2%
PPA_HoPI	22
% PPA_HoPI	0.14%
PPA_Other	101
% PPA_Other	0.66%
PPA_CVAP_19	12746
% PPA_CVAP_19	83.44%
ispanic_Origin_CVAP	1319
ispanic_Origin_CVAP	10.35%
A_NH_Wht_CVAP_19	8049
A_NH_Wht_CVAP_19	63.15%
A_NH_Blk_CVAP_19	275
A_NH_Blk_CVAP_19	2.16%
A_NH_Ind_CVAP_19	49
A_NH_Ind_CVAP_19	0.38%
A_NH_Asn_CVAP_19	2463
A_NH_Asn_CVAP_19	19.32%
A_NH_Hwn_CVAP_19	30
A_NH_Hwn_CVAP_19	0.24%
14_18_HU_Occupied	5252
18_Owner_occupied	2194
18_Owner_occupied	41.77%

# INDEPENDENT REDISTRICTING COMMISSION

BERKELEY



©2021 CALIPER



# CITY OF BERKELEY

*My Redistricting Plan by Berkeley Progressive Alliance (11/11/2021)*

**First Name:** Berkeley Progressive Alliance

**Last Name:** (BPA)

**Comments:** The Berkeley Progressive Alliance BPA is an alliance of community and labor organizations and Berkeley coalitions. Its mission is to work to improve social, economic, and racial equality within Berkeley. The map ensures the integrity of the following communities of interest: Districts 2 and 3 include South Berkeleys historically African American neighborhoods, and include the following communities: San Pablo Park, West Berkeley, the Adeline Corridor, Lorin, LeConte and Bateman District 1 encompasses Northwest Berkeleys Gilman, 4th Street, and North Berkeley communities District 4 has of Central Berkeleys McGee Spaulding, North Shattuck and Downtown communities District 7 restores Berkeleys traditional student district including the predominantly student parts of the Northside District 8 has Southeast Berkeleys Panoramic Hill, Elmwood and Claremont neighborhoods District 5 includes Central North Berkeleys Westbrae, Northbrae, Live Oak, Thousand Oaks, and Solano District communities District 6 has Northeast Berkeleys South Hampton, Cragmont, Northside, Terrace View and Hills communities

**Date:** November 11, 2021

## Fields List

PPA_Population
Change - PPA_Population
Ideal Value
Deviation
% Deviation
PPA_Hispanic_Origin
Change - PPA_Hispanic_Origin
% PPA_Hispanic_Origin
PPA_White
Change - PPA_White
% PPA_White
PPA_AfAm
Change - PPA_AfAm
% PPA_AfAm
PPA_AiAn
Change - PPA_AiAn
% PPA_AiAn
PPA_Asian
Change - PPA_Asian
% PPA_Asian
PPA_HoPI
Change - PPA_HoPI
% PPA_HoPI
PPA_CVAP_19
Change - PPA_CVAP_19
% PPA_CVAP_19
PPA_NH_Wht_CVAP_19
Change - PPA_NH_Wht_CVAP_19
% PPA_NH_Wht_CVAP_19
PPA_NH_BlK_CVAP_19
Change - PPA_NH_BlK_CVAP_19
% PPA_NH_BlK_CVAP_19
PPA_NH_Ind_CVAP_19
Change - PPA_NH_Ind_CVAP_19
% PPA_NH_Ind_CVAP_19
PPA_NH_Asn_CVAP_19
Change - PPA_NH_Asn_CVAP_19
% PPA_NH_Asn_CVAP_19
PPA_NH_Hwn_CVAP_19
Change - PPA_NH_Hwn_CVAP_19
% PPA_NH_Hwn_CVAP_19
ACS_14-18 HU_Occupied
Change - ACS_14-18 HU_Occupied
ACS_14-18 Owner occupied
Change - ACS_14-18 Owner occupied
% ACS_14-18 Owner occupied
ACS_14-18 Renter occupied
Change - ACS_14-18 Renter occupied
% ACS_14-18 Renter occupied
ACS_14-18 HH_Median income
Change - ACS_14-18 HH_Median income
ACS_14-18 Median Age
Change - ACS_14-18 Median Age

### District: 1



©2021 CALIPER

Field	Value
District	1
PPA_Population	15193
Deviation	-361
% Deviation	-2.32%
PPA_Hispanic_Origin	2546
PPA_Hispanic_Origin	16.76%
PPA_White	6967
% PPA_White	45.86%
PPA_AfAm	1827
% PPA_AfAm	12.03%
PPA_AiAn	57
% PPA_AiAn	0.38%
PPA_Asian	2344
% PPA_Asian	15.43%
PPA_HoPI	73
% PPA_HoPI	0.48%
PPA_Other	170
% PPA_Other	1.12%
PPA_CVAP_19	10182
% PPA_CVAP_19	67.02%
hispanic_Origin_CVAP	1351
hispanic_Origin_CVAP	13.27%
A_NH_Wht_CVAP_19	5665
A_NH_Wht_CVAP_19	55.64%
A_NH_Blk_CVAP_19	1262
A_NH_Blk_CVAP_19	12.39%
A_NH_Ind_CVAP_19	16
A_NH_Ind_CVAP_19	0.16%
A_NH_Asn_CVAP_19	1331
A_NH_Asn_CVAP_19	13.07%
A_NH_Hwn_CVAP_19	115
A_NH_Hwn_CVAP_19	1.13%
14_18_HU_Occupied	5522
18_Owner_occupied	2309
18_Owner_occupied	41.81%

### District: 2



©2021 CALIPER

Field	Value
District	2
PPA_Population	15298
Deviation	-256
% Deviation	-1.65%
PPA_Hispanic_Origin	2623
PPA_Hispanic_Origin	17.15%
PPA_White	6563
% PPA_White	42.9%
PPA_AfAm	2975
% PPA_AfAm	19.45%
PPA_AiAn	30
% PPA_AiAn	0.2%
PPA_Asian	1616
% PPA_Asian	10.56%
PPA_HoPI	49
% PPA_HoPI	0.32%
PPA_Other	188
% PPA_Other	1.23%
PPA_CVAP_19	10954
% PPA_CVAP_19	71.6%
ispanic_Origin_CVAP	1426
ispanic_Origin_CVAP	13.02%
A_NH_Wht_CVAP_19	5166
A_NH_Wht_CVAP_19	47.16%
A_NH_Blk_CVAP_19	2635
A_NH_Blk_CVAP_19	24.06%
A_NH_Ind_CVAP_19	4
A_NH_Ind_CVAP_19	0.04%
A_NH_Asn_CVAP_19	964
A_NH_Asn_CVAP_19	8.8%
A_NH_Hwn_CVAP_19	26
A_NH_Hwn_CVAP_19	0.24%
14_18_HU_Occupied	6343
18_Owner_occupied	2649
18_Owner_occupied	41.76%

### District: 3



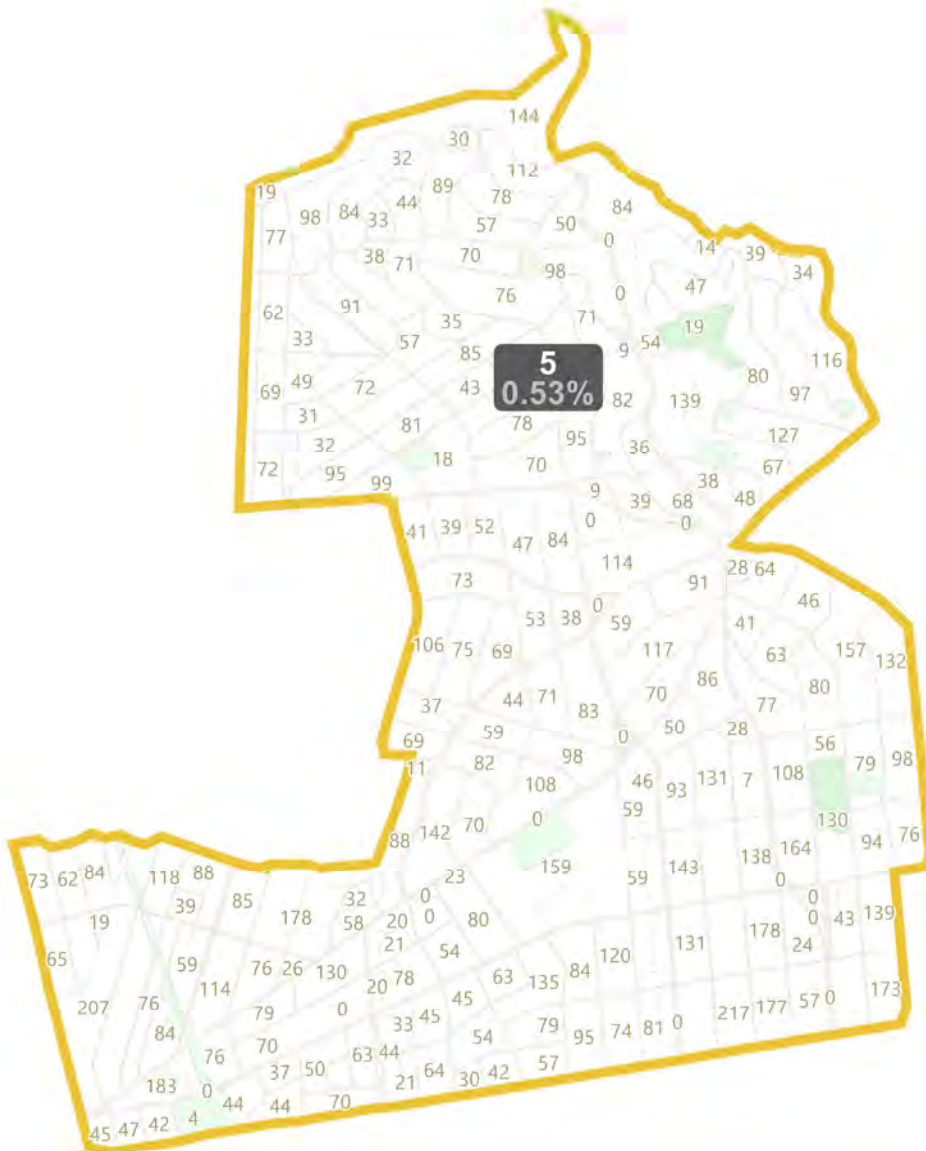
Field	Value
District	3
PPA_Population	15457
Deviation	-97
% Deviation	-0.62%
PPA_Hispanic_Origin	2179
PPA_Hispanic_Origin	14.1%
PPA_White	7433
% PPA_White	48.09%
PPA_AfAm	1812
% PPA_AfAm	11.72%
PPA_AiAn	55
% PPA_AiAn	0.36%
PPA_Asian	2558
% PPA_Asian	16.55%
PPA_HoPI	20
% PPA_HoPI	0.13%
PPA_Other	176
% PPA_Other	1.14%
PPA_CVAP_19	11902
% PPA_CVAP_19	77%
Hispanic_Origin_CVAP	1129
Hispanic_Origin_CVAP	9.49%
PPA_NH_Wht_CVAP_19	7124
PPA_NH_Wht_CVAP_19	59.86%
PPA_NH_BlK_CVAP_19	1587
PPA_NH_BlK_CVAP_19	13.33%
PPA_NH_Ind_CVAP_19	69
PPA_NH_Ind_CVAP_19	0.58%
PPA_NH_Asn_CVAP_19	1532
PPA_NH_Asn_CVAP_19	12.87%
PPA_NH_Hwn_CVAP_19	4
PPA_NH_Hwn_CVAP_19	0.03%
PPA_14_18_HU_Occupied	6153
PPA_18_Owner_occupied	1874
PPA_18_Owner_occupied	30.46%
PPA_18_Renter_occupied	4264
PPA_18_Renter_occupied	69.3%

### District: 4



Field	Value
District	4
PPA_Population	15783
Deviation	229
% Deviation	1.47%
PPA_Hispanic_Origin	1729
PPA_Hispanic_Origin	10.95%
PPA_White	6827
% PPA_White	43.26%
PPA_AfAm	1217
% PPA_AfAm	7.71%
PPA_AiAn	45
% PPA_AiAn	0.29%
PPA_Asian	4742
% PPA_Asian	30.04%
PPA_HoPI	34
% PPA_HoPI	0.22%
PPA_Other	161
% PPA_Other	1.02%
PPA_CVAP_19	12102
% PPA_CVAP_19	76.68%
Hispanic_Origin_CVAP	1137
Hispanic_Origin_CVAP	9.4%
A_NH_Wht_CVAP_19	6551
A_NH_Wht_CVAP_19	54.13%
PPA_NH_BlK_CVAP_19	788
PPA_NH_BlK_CVAP_19	6.51%
PPA_NH_Ind_CVAP_19	8
PPA_NH_Ind_CVAP_19	0.07%
A_NH_Asn_CVAP_19	2956
A_NH_Asn_CVAP_19	24.43%
A_NH_Hwn_CVAP_19	139
A_NH_Hwn_CVAP_19	1.15%
14_18_HU_Occupied	6900
18_Owner_occupied	1528
18_Owner_occupied	22.14%
18_Renter_occupied	5376
18_Renter_occupied	77.91%

### District: 5



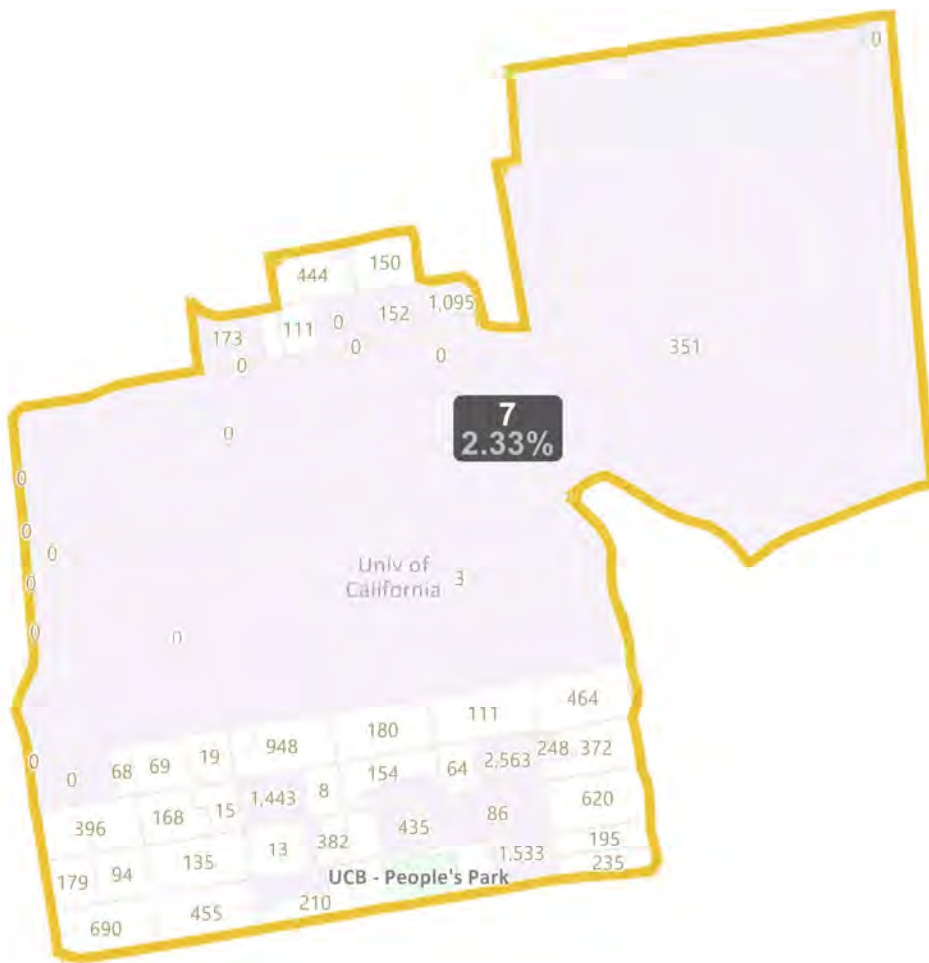
Field	Value
District	5
PPA_Population	15636
Deviation	82
% Deviation	0.53%
PPA_Hispanic_Origin	1174
PPA_Hispanic_Origin	7.51%
PPA_White	10522
% PPA_White	67.29%
PPA_AfAm	427
% PPA_AfAm	2.73%
PPA_AiAn	10
% PPA_AiAn	0.06%
PPA_Asian	2058
% PPA_Asian	13.16%
PPA_HoPI	18
% PPA_HoPI	0.12%
PPA_Other	119
% PPA_Other	0.76%
PPA_CVAP_19	11894
% PPA_CVAP_19	76.07%
Hispanic_Origin_CVAP	632
Hispanic_Origin_CVAP	5.31%
PPA_NH_Wht_CVAP_19	8958
PPA_NH_Wht_CVAP_19	75.32%
PPA_NH_BlK_CVAP_19	260
PPA_NH_BlK_CVAP_19	2.19%
PPA_NH_Ind_CVAP_19	4
PPA_NH_Ind_CVAP_19	0.03%
PPA_NH_Asn_CVAP_19	1497
PPA_NH_Asn_CVAP_19	12.59%
PPA_NH_Hwn_CVAP_19	14
PPA_NH_Hwn_CVAP_19	0.12%
PPA_14_18_HU_Occupied	6431
PPA_18_Owner_occupied	4380
PPA_18_Owner_occupied	68.11%
PPA_18_Renter_occupied	2072
PPA_18_Renter_occupied	32.22%

### District: 6



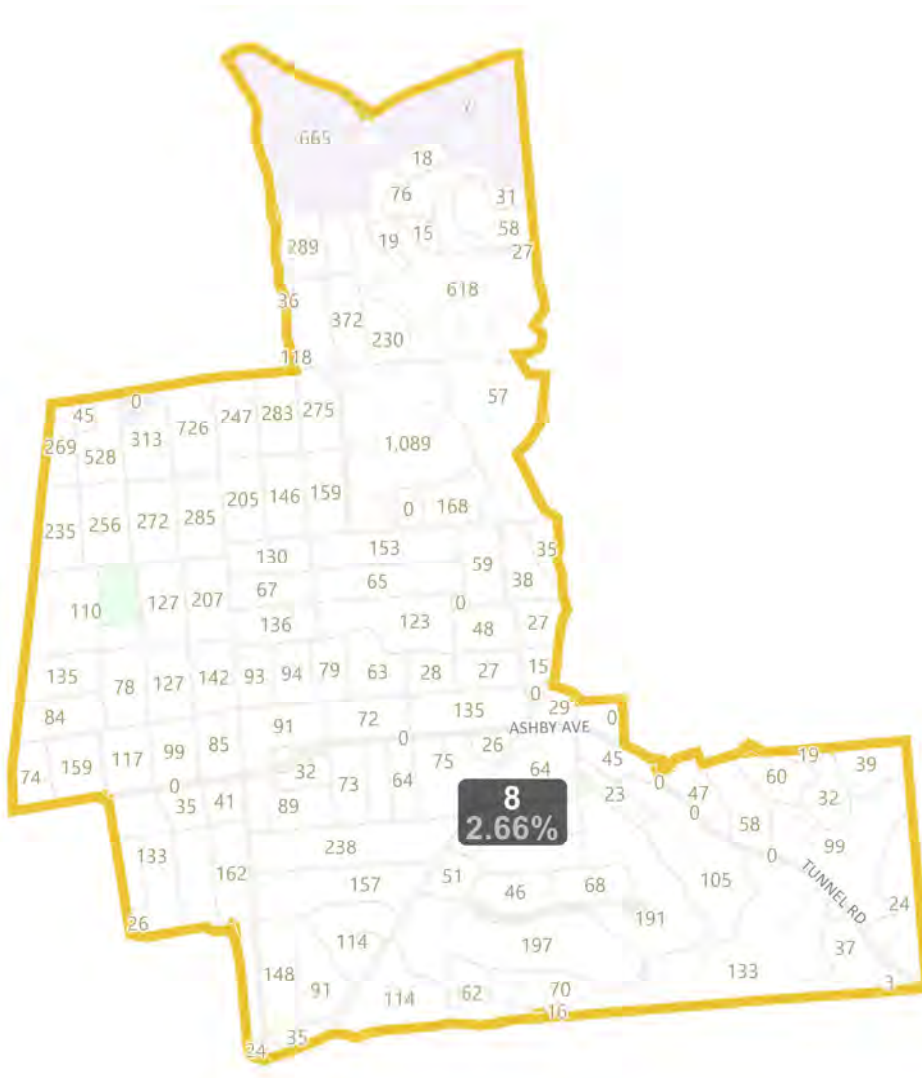
Field	Value
District	6
PPA_Population	15182
Deviation	-372
% Deviation	-2.39%
PPA_Hispanic_Origin	1039
PPA_Hispanic_Origin	6.84%
PPA_White	10012
% PPA_White	65.95%
PPA_AfAm	322
% PPA_AfAm	2.12%
PPA_AiAn	5
% PPA_AiAn	0.03%
PPA_Asian	2583
% PPA_Asian	17.01%
PPA_HoPI	14
% PPA_HoPI	0.09%
PPA_Other	132
% PPA_Other	0.87%
PPA_CVAP_19	11134
% PPA_CVAP_19	73.34%
hispanic_Origin_CVAP	621
hispanic_Origin_CVAP	5.58%
A_NH_Wht_CVAP_19	8230
A_NH_Wht_CVAP_19	73.92%
PA_NH_Blk_CVAP_19	246
PA_NH_Blk_CVAP_19	2.21%
PA_NH_Ind_CVAP_19	2
PA_NH_Ind_CVAP_19	0.02%
A_NH_Asn_CVAP_19	1699
A_NH_Asn_CVAP_19	15.26%
A_NH_Hwn_CVAP_19	25
A_NH_Hwn_CVAP_19	0.22%
14_18_HU_Occupied	6215
18_Owner_occupied	4274
18_Owner_occupied	68.77%
18_Renter_occupied	1944
18_Renter_occupied	31.28%

### District: 7



Field	Value
District	7
PPA_Population	15916
Deviation	362
% Deviation	2.33%
PPA_Hispanic_Origin	4016
PPA_Hispanic_Origin	25.23%
PPA_White	5057
% PPA_White	31.77%
PPA_AfAm	567
% PPA_AfAm	3.56%
PPA_AiAn	9
% PPA_AiAn	0.06%
PPA_Asian	5415
% PPA_Asian	34.02%
PPA_HoPI	21
% PPA_HoPI	0.13%
PPA_Other	55
% PPA_Other	0.35%
PPA_CVAP_19	10446
% PPA_CVAP_19	65.63%
Hispanic_Origin_CVAP	1931
Hispanic_Origin_CVAP	18.49%
PPA_NH_Wht_CVAP_19	3890
PPA_NH_Wht_CVAP_19	37.24%
PPA_NH_BlK_CVAP_19	352
PPA_NH_BlK_CVAP_19	3.37%
PPA_NH_Ind_CVAP_19	17
PPA_NH_Ind_CVAP_19	0.16%
PPA_NH_Asn_CVAP_19	3672
PPA_NH_Asn_CVAP_19	35.15%
PPA_NH_Hwn_CVAP_19	54
PPA_NH_Hwn_CVAP_19	0.52%
PPA_14_18_HU_Occupied	2153
PPA_18_Owner_occupied	97
PPA_18_Owner_occupied	4.51%
PPA_18_Renter_occupied	2054
PPA_18_Renter_occupied	95.4%

### District: 8




Field	Value
District	8
PPA_Population	15968
Deviation	414
% Deviation	2.66%
PPA_Hispanic_Origin	1723
PPA_Hispanic_Origin	10.79%
PPA_White	9076
% PPA_White	56.84%
PPA_AfAm	434
% PPA_AfAm	2.72%
PPA_AiAn	16
% PPA_AiAn	0.1%
PPA_Asian	3386
% PPA_Asian	21.2%
PPA_HoPI	24
% PPA_HoPI	0.15%
PPA_Other	114
% PPA_Other	0.71%
PPA_CVAP_19	13104
% PPA_CVAP_19	82.06%
Hispanic_Origin_CVAP	1399
Hispanic_Origin_CVAP	10.68%
A_NH_Wht_CVAP_19	8089
A_NH_Wht_CVAP_19	61.73%
PA_NH_BlK_CVAP_19	277
PA_NH_BlK_CVAP_19	2.11%
PA_NH_Ind_CVAP_19	49
PA_NH_Ind_CVAP_19	0.37%
A_NH_Asn_CVAP_19	2663
A_NH_Asn_CVAP_19	20.32%
A_NH_Hwn_CVAP_19	30
A_NH_Hwn_CVAP_19	0.23%
14_18_HU_Occupied	5181
18_Owner_occupied	2154
18_Owner_occupied	41.57%
18_Renter_occupied	3035
18_Renter_occupied	58.58%

INDEPENDENT  
REDISTRICTING  
COMMISSION

BERKELEY



©2021 CALIPER



CITY OF BERKELEY

My Redistricting Plan by BNC (Janis Ching) (11/12/2021)

**First Name:** Janis

**Last Name:** Ching

**Comments:** This map is being submitted by Berkeley Neighborhoods Council, using input from many neighborhood groups across the city. Considerations: 1. Keep neighborhoods together as much as possible. 2. Combine the Northside and Southside student housing units to create a more unified student district. 3. Keep the blocks surrounding the North Berkeley BART station in one district as they share interests in upcoming development. 4. Keep the Shattuck business district together from Downtown to at least Cedar St. 5. Dwight Way serves as the natural border for District 3, and should continue to do so, as the neighbors to the south of Dwight continue to fight for equity in terms of resources. 6. The LeConte Neighborhood has been split for decades. We put them back together in District 3. 7. The McGee-Spaulding Tract has historical significance and should be kept together. Its borders are Dwight Way to University, Sacramento to MLK. 8. Spruce Santa Barbara are natural borders for District 56. Neighborhoods there are less cohesive. 9. Include Panoramic Hill in District 8 to keep the high fire zones together

**Date:** November 12, 2021

## Fields List

PPA_Population
Change - PPA_Population
Ideal Value
Deviation
% Deviation
PPA_Hispanic_Origin
Change - PPA_Hispanic_Origin
% PPA_Hispanic_Origin
PPA_White
Change - PPA_White
% PPA_White
PPA_AfAm
Change - PPA_AfAm
% PPA_AfAm
PPA_AiAn
Change - PPA_AiAn
% PPA_AiAn
PPA_Asian
Change - PPA_Asian
% PPA_Asian
PPA_HoPI
Change - PPA_HoPI
% PPA_HoPI
PPA_CVAP_19
Change - PPA_CVAP_19
% PPA_CVAP_19
PPA_NH_Wht_CVAP_19
Change - PPA_NH_Wht_CVAP_19
% PPA_NH_Wht_CVAP_19
PPA_NH_Blkc_CVAP_19
Change - PPA_NH_Blkc_CVAP_19
% PPA_NH_Blkc_CVAP_19
PPA_NH_Ind_CVAP_19
Change - PPA_NH_Ind_CVAP_19
% PPA_NH_Ind_CVAP_19
PPA_NH_Asn_CVAP_19
Change - PPA_NH_Asn_CVAP_19
% PPA_NH_Asn_CVAP_19
PPA_NH_Hwn_CVAP_19
Change - PPA_NH_Hwn_CVAP_19
% PPA_NH_Hwn_CVAP_19
ACS_14-18 HU_Occupied
Change - ACS_14-18 HU_Occupied
ACS_14-18 Owner occupied
Change - ACS_14-18 Owner occupied
% ACS_14-18 Owner occupied
ACS_14-18 Renter occupied
Change - ACS_14-18 Renter occupied
% ACS_14-18 Renter occupied
ACS_14-18 HH_Median income
Change - ACS_14-18 HH_Median income
ACS_14-18 Median Age
Change - ACS_14-18 Median Age

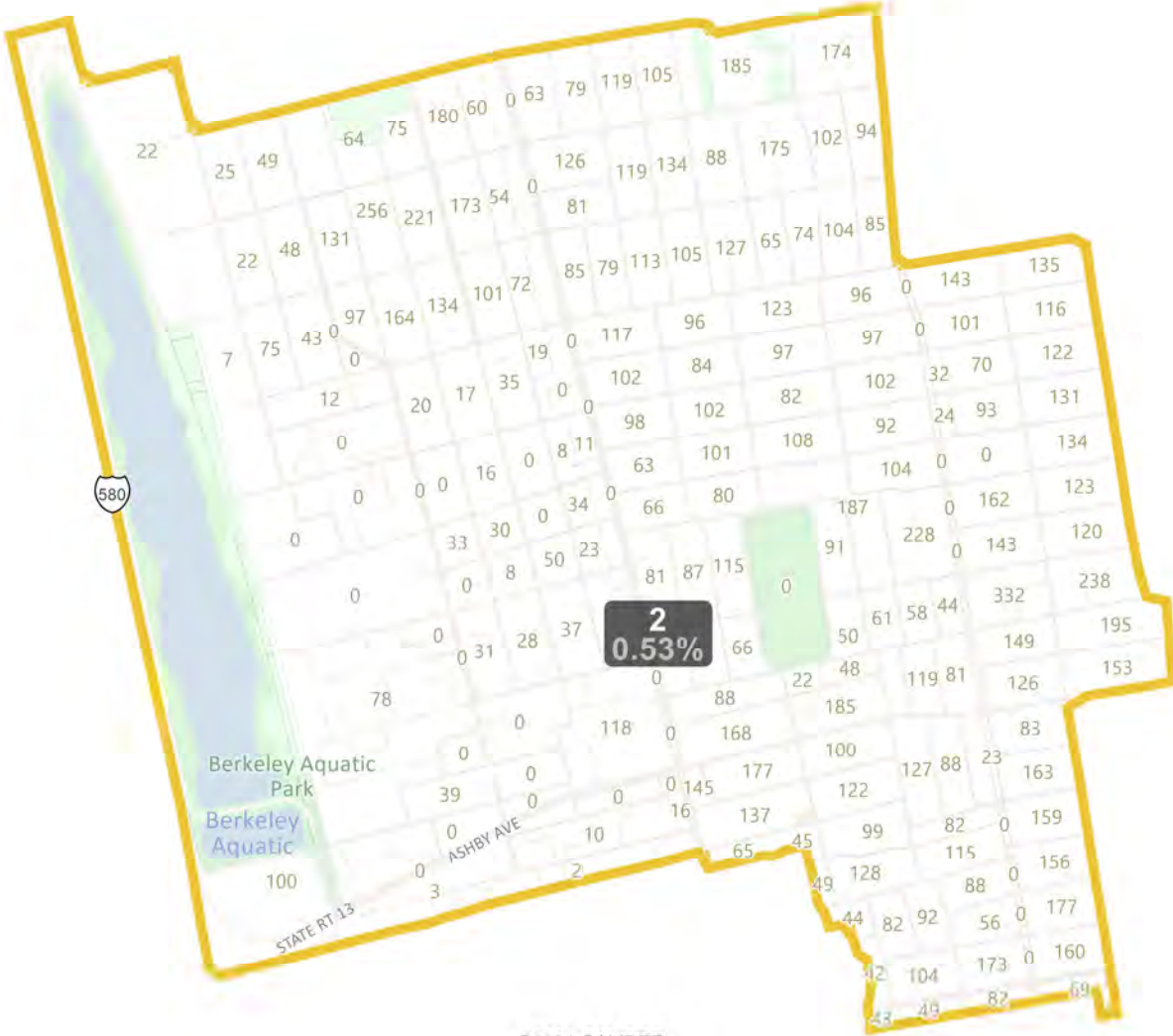
### District: 1



©2021 CALIPER

Field	Value
District	1
PPA_Population	15184
Deviation	-370
% Deviation	-2.38%
PPA_Hispanic_Origin	2521
PPA_Hispanic_Origin	16.6%
PPA_White	7018
% PPA_White	46.22%
PPA_AfAm	1892
% PPA_AfAm	12.46%
PPA_AiAn	59
% PPA_AiAn	0.39%
PPA_Asian	2292
% PPA_Asian	15.09%
PPA_HoPI	77
% PPA_HoPI	0.51%
PPA_Other	164
% PPA_Other	1.08%
PPA_CVAP_19	10198
% PPA_CVAP_19	67.16%
ispanic_Origin_CVAP	1366
ispanic_Origin_CVAP	13.39%
A_NH_Wht_CVAP_19	5749
A_NH_Wht_CVAP_19	56.37%
A_NH_Blk_CVAP_19	1232
A_NH_Blk_CVAP_19	12.08%
A_NH_Ind_CVAP_19	16
A_NH_Ind_CVAP_19	0.16%
A_NH_Asn_CVAP_19	1290
A_NH_Asn_CVAP_19	12.65%
A_NH_Hwn_CVAP_19	129
A_NH_Hwn_CVAP_19	1.26%
14_18_HU_Occupied	5437
18_Owner_occupied	2340
18_Owner_occupied	43.04%

### District: 2



©2021 CALIPER

Field	Value
District	2
PPA_Population	15636
Deviation	82
% Deviation	0.53%
PPA_Hispanic_Origin	2718
PPA_Hispanic_Origin	17.38%
PPA_White	6626
% PPA_White	42.38%
PPA_AfAm	3027
% PPA_AfAm	19.36%
PPA_AiAn	29
% PPA_AiAn	0.19%
PPA_Asian	1719
% PPA_Asian	10.99%
PPA_HoPI	47
% PPA_HoPI	0.3%
PPA_Other	189
% PPA_Other	1.21%
PPA_CVAP_19	11192
% PPA_CVAP_19	71.58%
ispanic_Origin_CVAP	1454
ispanic_Origin_CVAP	12.99%
A_NH_Wht_CVAP_19	5224
A_NH_Wht_CVAP_19	46.68%
A_NH_Blk_CVAP_19	2798
A_NH_Blk_CVAP_19	25%
A_NH_Ind_CVAP_19	4
A_NH_Ind_CVAP_19	0.04%
A_NH_Asn_CVAP_19	973
A_NH_Asn_CVAP_19	8.69%
A_NH_Hwn_CVAP_19	26
A_NH_Hwn_CVAP_19	0.23%
14_18_HU_Occupied	6579
18_Owner_occupied	2718
18_Owner_occupied	41.31%

### District: 3



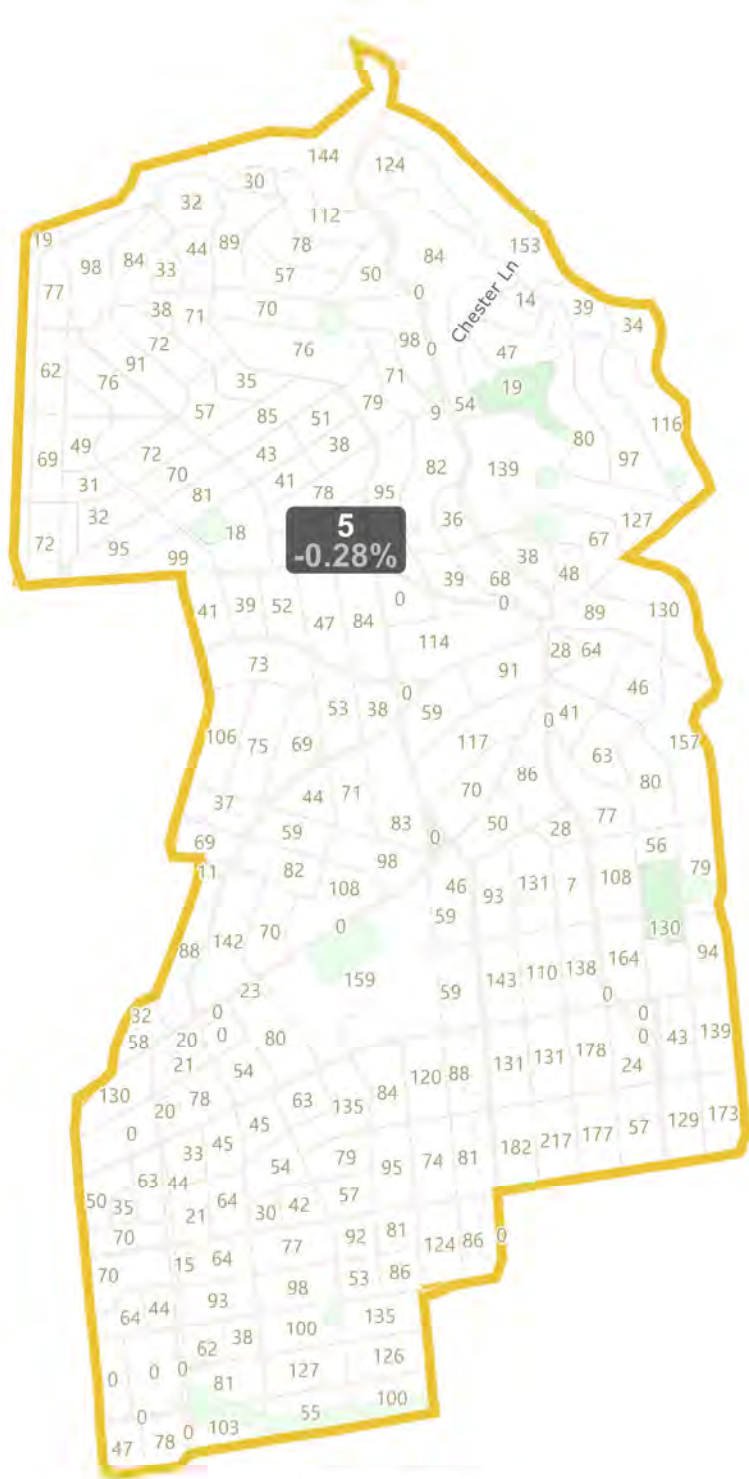
Field	Value
District	3
PPA_Population	15289
Deviation	-265
% Deviation	-1.7%
PPA_Hispanic_Origin	2137
PPA_Hispanic_Origin	13.98%
PPA_White	7401
% PPA_White	48.41%
PPA_AfAm	1783
% PPA_AfAm	11.66%
PPA_AiAn	56
% PPA_AiAn	0.37%
PPA_Asian	2497
% PPA_Asian	16.33%
PPA_HoPI	22
% PPA_HoPI	0.14%
PPA_Other	181
% PPA_Other	1.18%
PPA_CVAP_19	11838
% PPA_CVAP_19	77.43%
Hispanic_Origin_CVAP	1109
Hispanic_Origin_CVAP	9.37%
A_NH_Wht_CVAP_19	7093
A_NH_Wht_CVAP_19	59.92%
PA_NH_BlK_CVAP_19	1521
PA_NH_BlK_CVAP_19	12.85%
PA_NH_Ind_CVAP_19	69
PA_NH_Ind_CVAP_19	0.58%
A_NH_Asn_CVAP_19	1527
A_NH_Asn_CVAP_19	12.9%
A_NH_Hwn_CVAP_19	4
A_NH_Hwn_CVAP_19	0.03%
14_18_HU_Occupied	6086
18_Owner_occupied	1927
18_Owner_occupied	31.66%
18_Renter_occupied	4158
18_Renter_occupied	68.32%

### District: 4



Field	Value
District	4
PPA_Population	15515
Deviation	-39
% Deviation	-0.25%
PPA_Hispanic_Origin	1695
PPA_Hispanic_Origin	10.92%
PPA_White	6655
% PPA_White	42.89%
PPA_AfAm	1213
% PPA_AfAm	7.82%
PPA_AiAn	43
% PPA_AiAn	0.28%
PPA_Asian	4700
% PPA_Asian	30.29%
PPA_HoPI	34
% PPA_HoPI	0.22%
PPA_Other	157
% PPA_Other	1.01%
PPA_CVAP_19	11876
% PPA_CVAP_19	76.55%
Hispanic_Origin_CVAP	1108
Hispanic_Origin_CVAP	9.33%
A_NH_Wht_CVAP_19	6393
A_NH_Wht_CVAP_19	53.83%
A_NH_BlK_CVAP_19	786
A_NH_BlK_CVAP_19	6.62%
A_NH_Ind_CVAP_19	4
A_NH_Ind_CVAP_19	0.03%
A_NH_Asn_CVAP_19	2923
A_NH_Asn_CVAP_19	24.61%
A_NH_Hwn_CVAP_19	139
A_NH_Hwn_CVAP_19	1.17%
14_18_HU_Occupied	6760
18_Owner_occupied	1428
18_Owner_occupied	21.12%
18_Renter_occupied	5329
18_Renter_occupied	78.83%

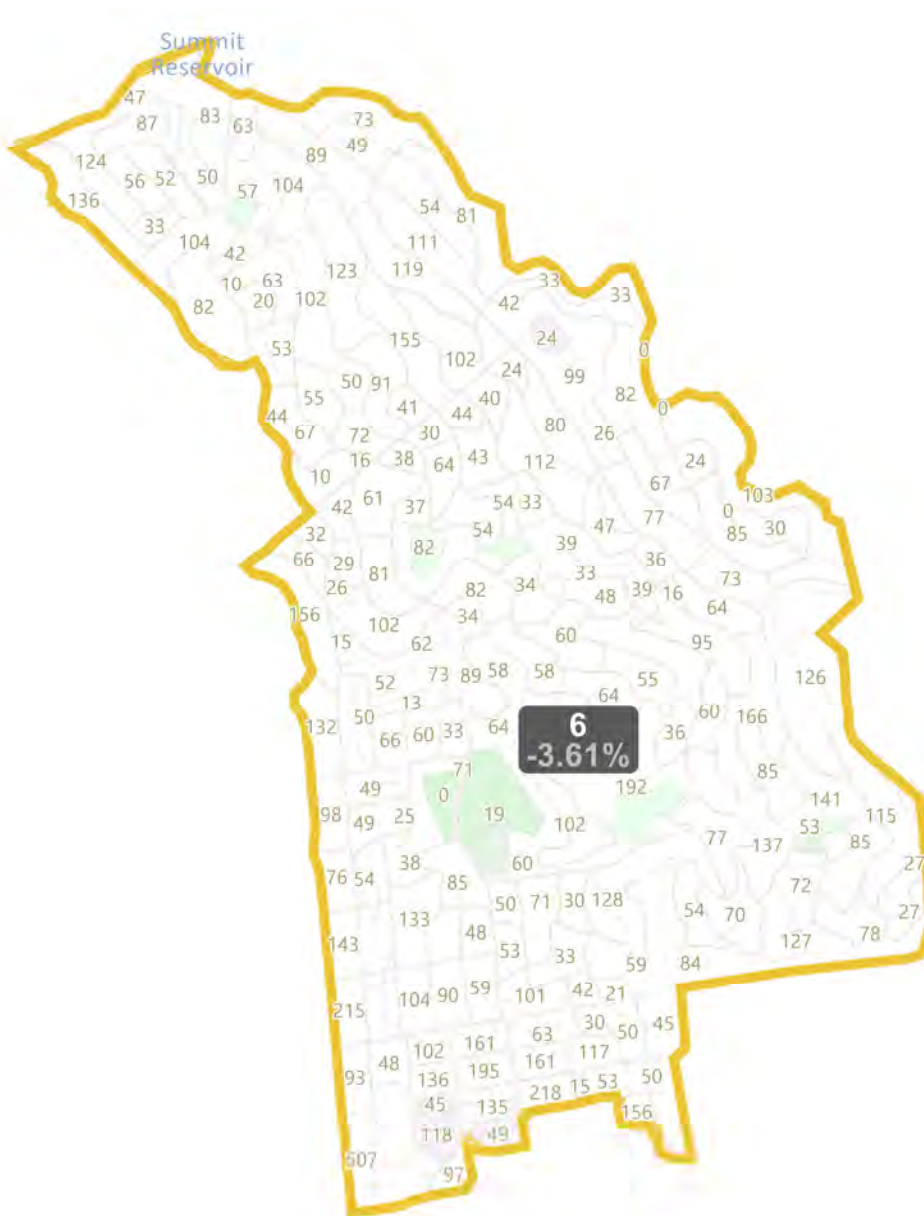
### District: 5



©2021 CALIPER

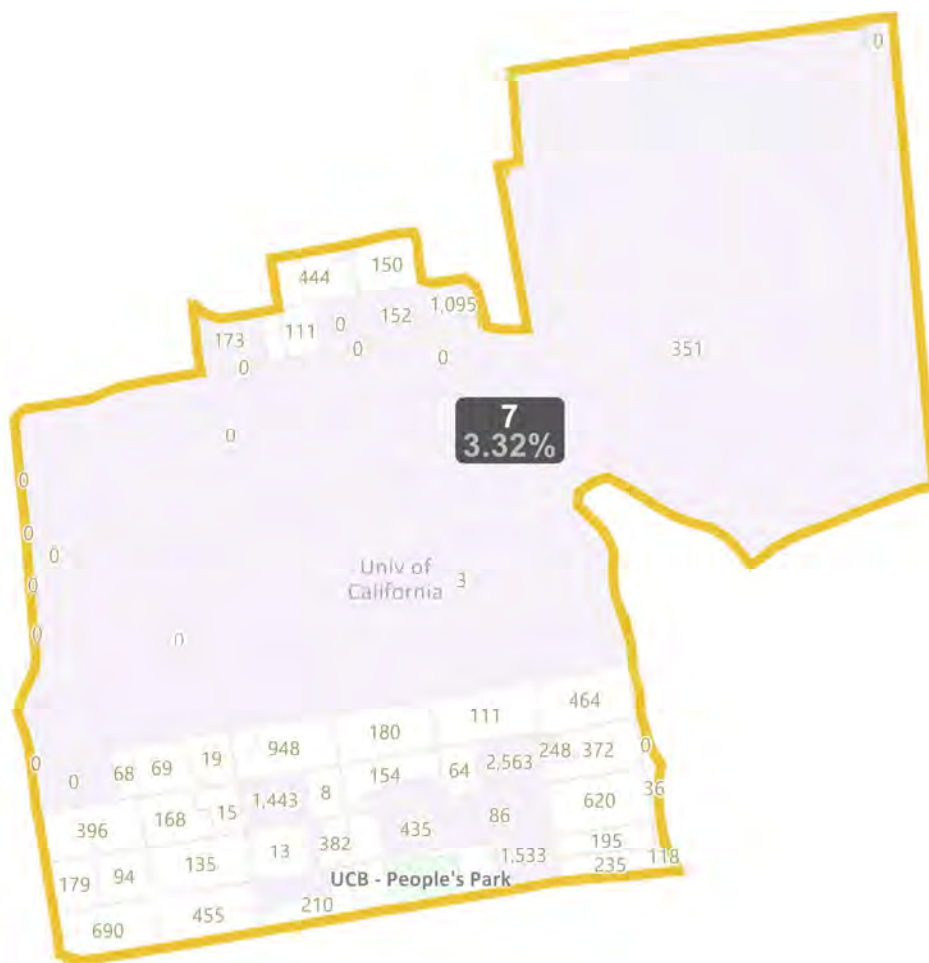
Field	Value
District	5
PPA_Population	15511
Deviation	-43
% Deviation	-0.28%
PPA_Hispanic_Origin	1137
PPA_Hispanic_Origin	7.33%
PPA_White	10527
% PPA_White	67.87%
PPA_AfAm	331
% PPA_AfAm	2.13%
PPA_AiAn	10
% PPA_AiAn	0.06%
PPA_Asian	2066
% PPA_Asian	13.32%
PPA_HoPI	15
% PPA_HoPI	0.1%
PPA_Other	117
% PPA_Other	0.75%
PPA_CVAP_19	11712
% PPA_CVAP_19	75.51%
hispanic_Origin_CVAP	611
hispanic_Origin_CVAP	5.22%
A_NH_Wht_CVAP_19	8902
A_NH_Wht_CVAP_19	76.01%
PA_NH_BlK_CVAP_19	187
PA_NH_BlK_CVAP_19	1.6%
PA_NH_Ind_CVAP_19	8
PA_NH_Ind_CVAP_19	0.07%
A_NH_Asn_CVAP_19	1513
A_NH_Asn_CVAP_19	12.92%
A_NH_Hwn_CVAP_19	0
A_NH_Hwn_CVAP_19	0%
14_18_HU_Occupied	6373
18_Owner_occupied	4363
18_Owner_occupied	68.46%
18_Renter_occupied	2006
18_Renter_occupied	31.48%

## District: 6



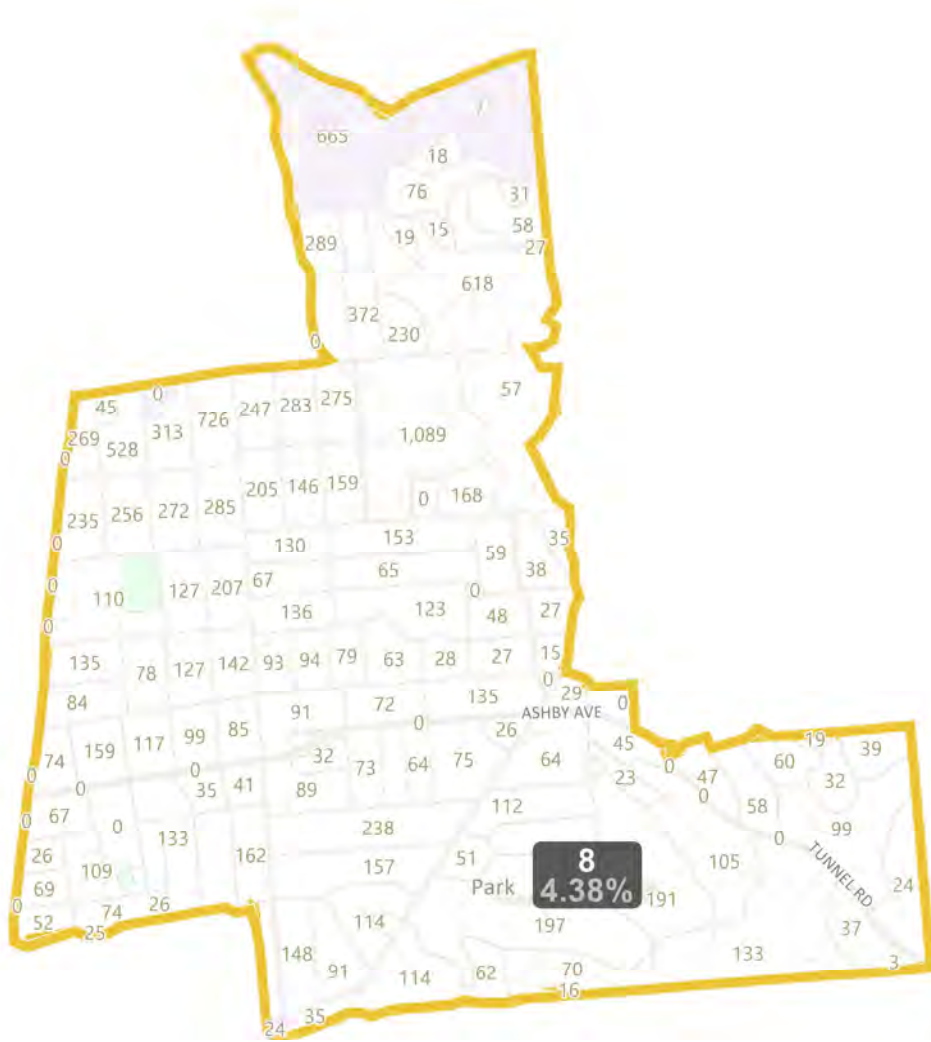
Field	Value
District	6
PPA_Population	14992
Deviation	-562
% Deviation	-3.61%
PPA_Hispanic_Origin	1041
PPA_Hispanic_Origin	6.94%
PPA_White	9822
% PPA_White	65.51%
PPA_AfAm	323
% PPA_AfAm	2.15%
PPA_AiAn	5
% PPA_AiAn	0.03%
PPA_Asian	2567
% PPA_Asian	17.12%
PPA_HoPI	13
% PPA_HoPI	0.09%
PPA_Other	138
% PPA_Other	0.92%
PPA_CVAP_19	11013
% PPA_CVAP_19	73.46%
Hispanic_Origin_CVAP	623
Hispanic_Origin_CVAP	5.66%
PPA_NH_Wht_CVAP_19	8068
PPA_NH_Wht_CVAP_19	73.26%
PPA_NH_BlK_CVAP_19	246
PPA_NH_BlK_CVAP_19	2.23%
PPA_NH_Ind_CVAP_19	2
PPA_NH_Ind_CVAP_19	0.02%
PPA_NH_Asn_CVAP_19	1714
PPA_NH_Asn_CVAP_19	15.56%
PPA_NH_Hwn_CVAP_19	25
PPA_NH_Hwn_CVAP_19	0.23%
PPA_14_18_HU_Occupied	6134
PPA_18_Owner_occupied	4179
PPA_18_Owner_occupied	68.13%
PPA_18_Renter_occupied	1961
PPA_18_Renter_occupied	31.97%

### District: 7



Field	Value
District	7
PPA_Population	16070
Deviation	516
% Deviation	3.32%
PPA_Hispanic_Origin	4032
PPA_Hispanic_Origin	25.09%
PPA_White	5124
% PPA_White	31.89%
PPA_AfAm	570
% PPA_AfAm	3.55%
PPA_AiAn	9
% PPA_AiAn	0.06%
PPA_Asian	5462
% PPA_Asian	33.99%
PPA_HoPI	23
% PPA_HoPI	0.14%
PPA_Other	57
% PPA_Other	0.35%
PPA_CVAP_19	10565
% PPA_CVAP_19	65.74%
Hispanic_Origin_CVAP	1953
Hispanic_Origin_CVAP	18.49%
PPA_NH_Wht_CVAP_19	3943
PPA_NH_Wht_CVAP_19	37.32%
PPA_NH_BlK_CVAP_19	356
PPA_NH_BlK_CVAP_19	3.37%
PPA_NH_Ind_CVAP_19	17
PPA_NH_Ind_CVAP_19	0.16%
PPA_NH_Asn_CVAP_19	3701
PPA_NH_Asn_CVAP_19	35.03%
PPA_NH_Hwn_CVAP_19	54
PPA_NH_Hwn_CVAP_19	0.51%
PPA_14_18_HU_Occupied	2193
PPA_18_Owner_occupied	104
PPA_18_Owner_occupied	4.74%
PPA_18_Renter_occupied	2086
PPA_18_Renter_occupied	95.12%

### District: 8




Field	Value
District	8
PPA_Population	16236
Deviation	682
% Deviation	4.38%
PPA_Hispanic_Origin	1748
PPA_Hispanic_Origin	10.77%
PPA_White	9284
% PPA_White	57.18%
PPA_AfAm	442
% PPA_AfAm	2.72%
PPA_AiAn	16
% PPA_AiAn	0.1%
PPA_Asian	3399
% PPA_Asian	20.93%
PPA_HoPI	22
% PPA_HoPI	0.14%
PPA_Other	112
% PPA_Other	0.69%
PPA_CVAP_19	13324
% PPA_CVAP_19	82.06%
Hispanic_Origin_CVAP	1402
Hispanic_Origin_CVAP	10.52%
PPA_NH_Wht_CVAP_19	8301
PPA_NH_Wht_CVAP_19	62.3%
PPA_NH_BlK_CVAP_19	281
PPA_NH_BlK_CVAP_19	2.11%
PPA_NH_Ind_CVAP_19	49
PPA_NH_Ind_CVAP_19	0.37%
PPA_NH_Asn_CVAP_19	2673
PPA_NH_Asn_CVAP_19	20.06%
PPA_NH_Hwn_CVAP_19	30
PPA_NH_Hwn_CVAP_19	0.23%
PPA_14_18_HU_Occupied	5336
PPA_18_Owner_occupied	2206
PPA_18_Owner_occupied	41.34%
PPA_18_Renter_occupied	3134
PPA_18_Renter_occupied	58.73%

INDEPENDENT  
REDISTRICTING  
COMMISSION

BERKELEY



©2021 CALIPER



CITY OF BERKELEY

My Redistricting Plan by Sheryl Drinkwater (11/12/2021)

**First Name:** Sheryl

**Last Name:** Drinkwater

**Comments:** I am a district 2 resident. just got into the numbers. District 3, I learned is pretty dense. My goal was to get deviation in West Berkeley to 1%.

**Date:** November 12, 2021

## Fields List

PPA_Population
Change - PPA_Population
Ideal Value
Deviation
% Deviation
PPA_Hispanic_Origin
Change - PPA_Hispanic_Origin
% PPA_Hispanic_Origin
PPA_White
Change - PPA_White
% PPA_White
PPA_AfAm
Change - PPA_AfAm
% PPA_AfAm
PPA_AiAn
Change - PPA_AiAn
% PPA_AiAn
PPA_Asian
Change - PPA_Asian
% PPA_Asian
PPA_HoPI
Change - PPA_HoPI
% PPA_HoPI
PPA_CVAP_19
Change - PPA_CVAP_19
% PPA_CVAP_19
PPA_NH_Wht_CVAP_19
Change - PPA_NH_Wht_CVAP_19
% PPA_NH_Wht_CVAP_19
PPA_NH_Blck_CVAP_19
Change - PPA_NH_Blck_CVAP_19
% PPA_NH_Blck_CVAP_19
PPA_NH_Ind_CVAP_19
Change - PPA_NH_Ind_CVAP_19
% PPA_NH_Ind_CVAP_19
PPA_NH_Asn_CVAP_19
Change - PPA_NH_Asn_CVAP_19
% PPA_NH_Asn_CVAP_19
PPA_NH_Hwn_CVAP_19
Change - PPA_NH_Hwn_CVAP_19
% PPA_NH_Hwn_CVAP_19
ACS_14-18 HU_Occupied
Change - ACS_14-18 HU_Occupied
ACS_14-18 Owner occupied
Change - ACS_14-18 Owner occupied
% ACS_14-18 Owner occupied
ACS_14-18 Renter occupied
Change - ACS_14-18 Renter occupied
% ACS_14-18 Renter occupied
ACS_14-18 HH_Median income
Change - ACS_14-18 HH_Median income
ACS_14-18 Median Age
Change - ACS_14-18 Median Age

### District: 1



Field	Value
District	1
PPA_Population	15552
Deviation	-2
% Deviation	-0.01%
PPA_Hispanic_Origin	2237
PPA_Hispanic_Origin	14.38%
PPA_White	7876
% PPA_White	50.64%
PPA_AfAm	1559
% PPA_AfAm	10.02%
PPA_AiAn	46
% PPA_AiAn	0.3%
PPA_Asian	2333
% PPA_Asian	15%
PPA_HoPI	67
% PPA_HoPI	0.43%
PPA_Other	168
% PPA_Other	1.08%
PPA_CVAP_19	10642
% PPA_CVAP_19	68.43%
ispanic_Origin_CVAP	1159
ispanic_Origin_CVAP	10.89%
A_NH_Wht_CVAP_19	6477
A_NH_Wht_CVAP_19	60.86%
A_NH_Blk_CVAP_19	841
A_NH_Blk_CVAP_19	7.9%
A_NH_Ind_CVAP_19	16
A_NH_Ind_CVAP_19	0.15%
A_NH_Asn_CVAP_19	1654
A_NH_Asn_CVAP_19	15.54%
A_NH_Hwn_CVAP_19	2
A_NH_Hwn_CVAP_19	0.02%
14_18_HU_Occupied	6167
18_Owner_occupied	2839
18_Owner_occupied	46.04%

### District: 2



©2021 CALIPER

Field	Value
District	2
PPA_Population	15630
Deviation	76
% Deviation	0.49%
PPA_Hispanic_Origin	2712
PPA_Hispanic_Origin	17.35%
PPA_White	6556
% PPA_White	41.94%
PPA_AfAm	2870
% PPA_AfAm	18.36%
PPA_AiAn	39
% PPA_AiAn	0.25%
PPA_Asian	2019
% PPA_Asian	12.92%
PPA_HoPI	54
% PPA_HoPI	0.35%
PPA_Other	183
% PPA_Other	1.17%
PPA_CVAP_19	10846
% PPA_CVAP_19	69.39%
ispanic_Origin_CVAP	1456
ispanic_Origin_CVAP	13.42%
A_NH_Wht_CVAP_19	5122
A_NH_Wht_CVAP_19	47.22%
A_NH_Blk_CVAP_19	2740
A_NH_Blk_CVAP_19	25.26%
A_NH_Ind_CVAP_19	4
A_NH_Ind_CVAP_19	0.04%
A_NH_Asn_CVAP_19	890
A_NH_Asn_CVAP_19	8.21%
A_NH_Hwn_CVAP_19	113
A_NH_Hwn_CVAP_19	1.04%
14_18_HU_Occupied	6117
18_Owner_occupied	2343
18_Owner_occupied	38.3%

### District: 3



Field	Value
District	3
PPA_Population	15457
Deviation	-97
% Deviation	-0.62%
PPA_Hispanic_Origin	2353
PPA_Hispanic_Origin	15.22%
PPA_White	7269
% PPA_White	47.03%
PPA_AfAm	2281
% PPA_AfAm	14.76%
PPA_AiAn	49
% PPA_AiAn	0.32%
PPA_Asian	2063
% PPA_Asian	13.35%
PPA_HoPI	18
% PPA_HoPI	0.12%
PPA_Other	163
% PPA_Other	1.05%
PPA_CVAP_19	11654
% PPA_CVAP_19	75.4%
Hispanic_Origin_CVAP	1233
Hispanic_Origin_CVAP	10.58%
PPA_NH_Wht_CVAP_19	6702
PPA_NH_Wht_CVAP_19	57.51%
PPA_NH_BlK_CVAP_19	1813
PPA_NH_BlK_CVAP_19	15.56%
PPA_NH_Ind_CVAP_19	14
PPA_NH_Ind_CVAP_19	0.12%
PPA_NH_Asn_CVAP_19	1280
PPA_NH_Asn_CVAP_19	10.98%
PPA_NH_Hwn_CVAP_19	4
PPA_NH_Hwn_CVAP_19	0.03%
14_18_HU_Occupied	6113
18_Owner_occupied	2140
18_Owner_occupied	35.01%
18_Renter_occupied	3975
18_Renter_occupied	65.03%

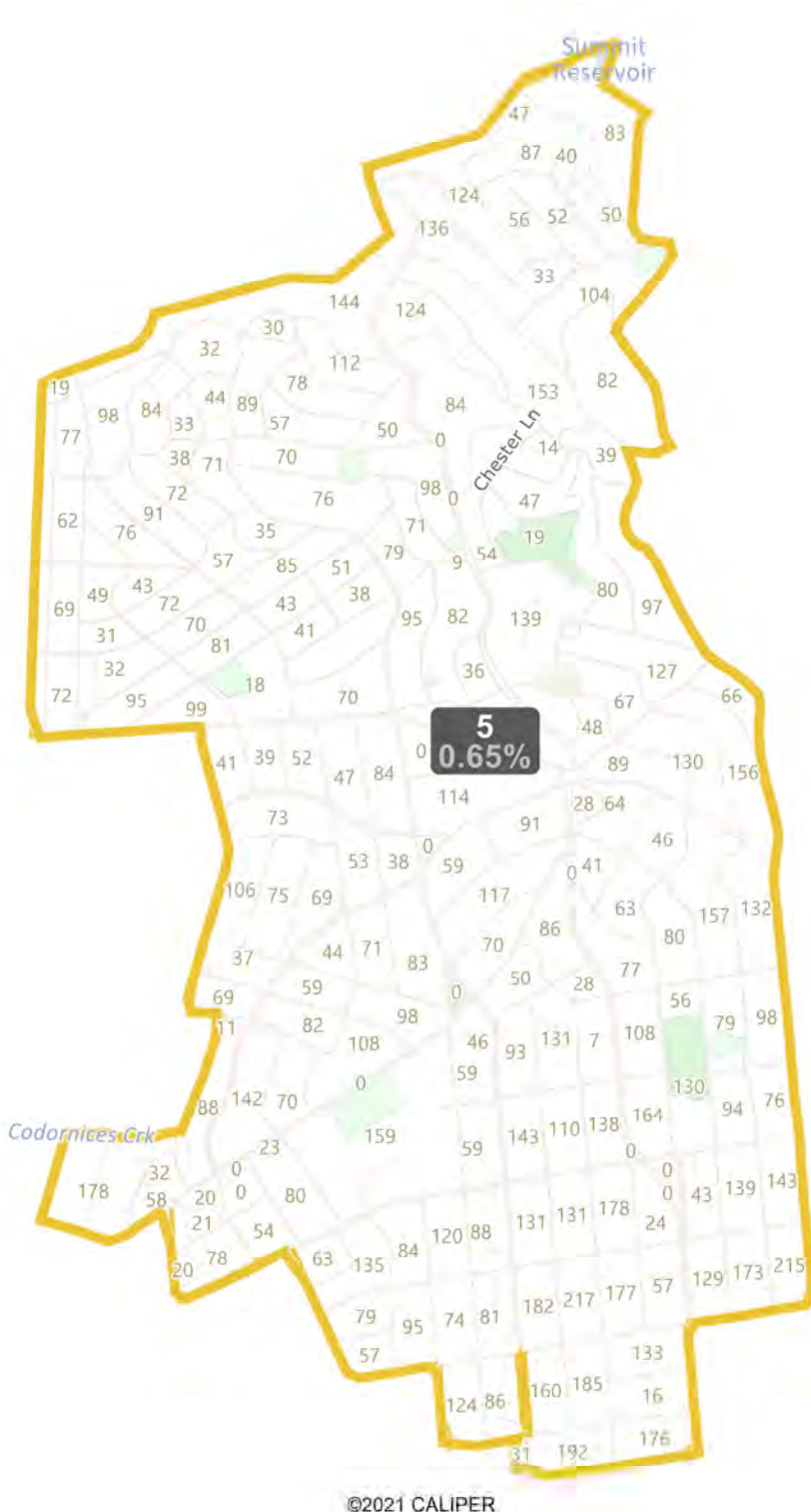
### District: 4



©2021 CALIPER

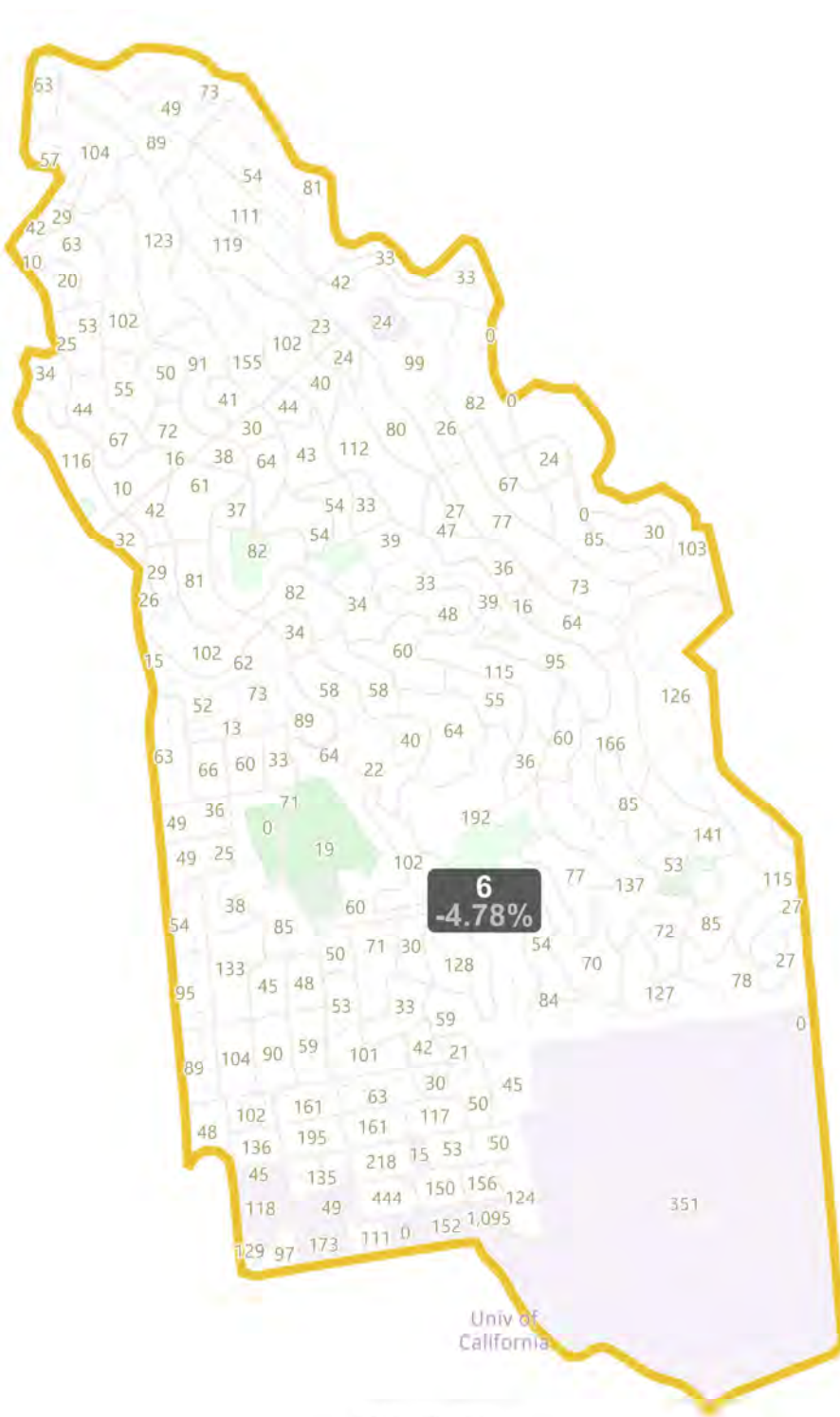
Field	Value
District	4
PPA_Population	15689
Deviation	135
% Deviation	0.87%
PPA_Hispanic_Origin	1810
PPA_Hispanic_Origin	11.54%
PPA_White	6509
% PPA_White	41.49%
PPA_AfAm	1194
% PPA_AfAm	7.61%
PPA_AiAn	43
% PPA_AiAn	0.27%
PPA_Asian	4931
% PPA_Asian	31.43%
PPA_HoPI	40
% PPA_HoPI	0.25%
PPA_Other	150
% PPA_Other	0.96%
PPA_CVAP_19	11883
% PPA_CVAP_19	75.74%
ispanic_Origin_CVAP	1235
ispanic_Origin_CVAP	10.39%
A_NH_Wht_CVAP_19	5931
A_NH_Wht_CVAP_19	49.91%
A_NH_Blk_CVAP_19	921
A_NH_Blk_CVAP_19	7.75%
A_NH_Ind_CVAP_19	19
A_NH_Ind_CVAP_19	0.16%
A_NH_Asn_CVAP_19	3063
A_NH_Asn_CVAP_19	25.78%
A_NH_Hwn_CVAP_19	212
A_NH_Hwn_CVAP_19	1.78%
14_18_HU_Occupied	6534
18_Owner_occupied	1333
18_Owner_occupied	20.4%

### District: 5



Field	Value
District	5
PPA_Population	15655
Deviation	101
% Deviation	0.65%
PPA_Hispanic_Origin	1153
PPA_Hispanic_Origin	7.37%
PPA_White	10585
% PPA_White	67.61%
PPA_AfAm	348
% PPA_AfAm	2.22%
PPA_AiAn	12
% PPA_AiAn	0.08%
PPA_Asian	2179
% PPA_Asian	13.92%
PPA_HoPI	11
% PPA_HoPI	0.07%
PPA_Other	115
% PPA_Other	0.73%
PPA_CVAP_19	11997
% PPA_CVAP_19	76.63%
hispanic_Origin_CVAP	688
hispanic_Origin_CVAP	5.73%
A_NH_Wht_CVAP_19	9209
A_NH_Wht_CVAP_19	76.76%
PA_NH_BlK_CVAP_19	186
PA_NH_BlK_CVAP_19	1.55%
PA_NH_Ind_CVAP_19	8
PA_NH_Ind_CVAP_19	0.07%
A_NH_Asn_CVAP_19	1417
A_NH_Asn_CVAP_19	11.81%
A_NH_Hwn_CVAP_19	12
A_NH_Hwn_CVAP_19	0.1%
14_18_HU_Occupied	6566
18_Owner_occupied	4445
18_Owner_occupied	67.7%
18_Renter_occupied	2133
18_Renter_occupied	32.49%

### District: 6



©2021 CALIPER

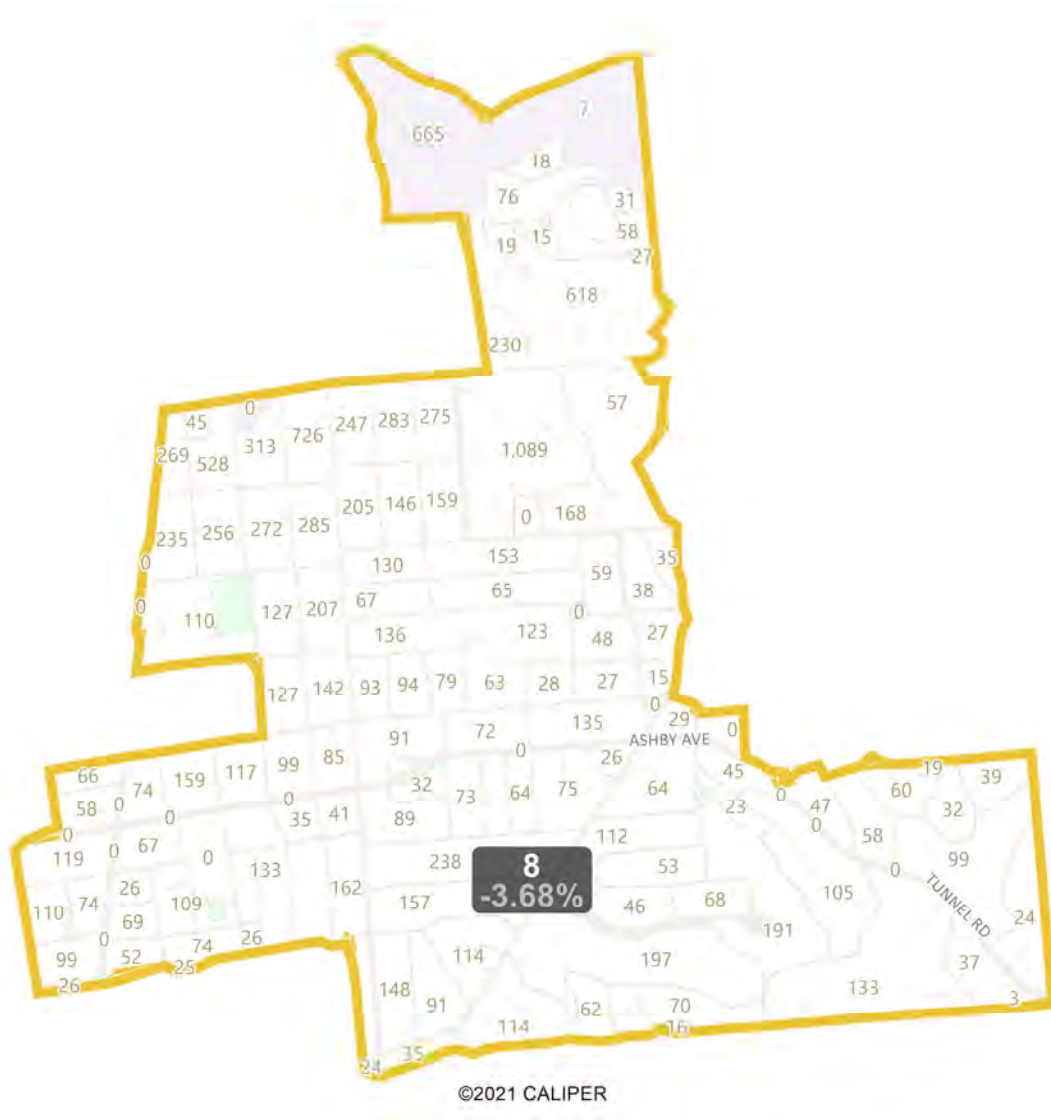
Field	Value
District	6
PPA_Population	14811
Deviation	-743
% Deviation	-4.78%
PPA_Hispanic_Origin	1373
PPA_Hispanic_Origin	9.27%
PPA_White	9327
% PPA_White	62.97%
PPA_AfAm	430
% PPA_AfAm	2.9%
PPA_AiAn	7
% PPA_AiAn	0.05%
PPA_Asian	2467
% PPA_Asian	16.66%
PPA_HoPI	35
% PPA_HoPI	0.24%
PPA_Other	140
% PPA_Other	0.95%
PPA_CVAP_19	10404
% PPA_CVAP_19	70.25%
Hispanic_Origin_CVAP	698
Hispanic_Origin_CVAP	6.71%
PPA_NH_Wht_CVAP_19	7504
PPA_NH_Wht_CVAP_19	72.13%
PPA_NH_BlK_CVAP_19	272
PPA_NH_BlK_CVAP_19	2.61%
PPA_NH_Ind_CVAP_19	4
PPA_NH_Ind_CVAP_19	0.04%
PPA_NH_Asn_CVAP_19	1586
PPA_NH_Asn_CVAP_19	15.24%
PPA_NH_Hwn_CVAP_19	34
PPA_NH_Hwn_CVAP_19	0.33%
PPA_14_18_HU_Occupied	5305
PPA_18_Owner_occupied	3638
PPA_18_Owner_occupied	68.58%
PPA_18_Renter_occupied	1658
PPA_18_Renter_occupied	31.25%

### District: 7



Field	Value
District	7
PPA_Population	16637
Deviation	1,083
% Deviation	6.96%
PPA_Hispanic_Origin	3762
PPA_Hispanic_Origin	22.61%
PPA_White	5645
% PPA_White	33.93%
PPA_AfAm	453
% PPA_AfAm	2.72%
PPA_AiAn	15
% PPA_AiAn	0.09%
PPA_Asian	5720
% PPA_Asian	34.38%
PPA_HoPI	7
% PPA_HoPI	0.04%
PPA_Other	90
% PPA_Other	0.54%
PPA_CVAP_19	11921
% PPA_CVAP_19	71.65%
Hispanic_Origin_CVAP	1925
Hispanic_Origin_CVAP	16.15%
A_NH_Wht_CVAP_19	4860
A_NH_Wht_CVAP_19	40.77%
A_NH_BlK_CVAP_19	363
A_NH_BlK_CVAP_19	3.05%
A_NH_Ind_CVAP_19	55
A_NH_Ind_CVAP_19	0.46%
A_NH_Asn_CVAP_19	4022
A_NH_Asn_CVAP_19	33.74%
A_NH_Hwn_CVAP_19	0
A_NH_Hwn_CVAP_19	0%
14_18_HU_Occupied	2826
18_Owner_occupied	322
18_Owner_occupied	11.39%
18_Renter_occupied	2497
18_Renter_occupied	88.36%

### District: 8




Field	Value
District	8
PPA_Population	14981
Deviation	-573
% Deviation	-3.68%
PPA_Hispanic_Origin	1627
PPA_Hispanic_Origin	10.86%
PPA_White	8675
% PPA_White	57.91%
PPA_AfAm	445
% PPA_AfAm	2.97%
PPA_AiAn	16
% PPA_AiAn	0.11%
PPA_Asian	2990
% PPA_Asian	19.96%
PPA_HoPI	21
% PPA_HoPI	0.14%
PPA_Other	106
% PPA_Other	0.71%
PPA_CVAP_19	12362
% PPA_CVAP_19	82.52%
ispanic_Origin_CVAP	1231
ispanic_Origin_CVAP	9.96%
A_NH_Wht_CVAP_19	7859
A_NH_Wht_CVAP_19	63.57%
A_NH_Blk_CVAP_19	271
A_NH_Blk_CVAP_19	2.19%
A_NH_Ind_CVAP_19	49
A_NH_Ind_CVAP_19	0.4%
A_NH_Asn_CVAP_19	2402
A_NH_Asn_CVAP_19	19.43%
A_NH_Hwn_CVAP_19	30
A_NH_Hwn_CVAP_19	0.24%
14_18_HU_Occupied	5270
18_Owner_occupied	2205
18_Owner_occupied	41.84%

# INDEPENDENT REDISTRICTING COMMISSION

BERKELEY



©2021 CALIPER



## CITY OF BERKELEY

*My Redistricting Plan by Alfred Twu (11/14/2021)*

**First Name:** Alfred

**Last Name:** Twu

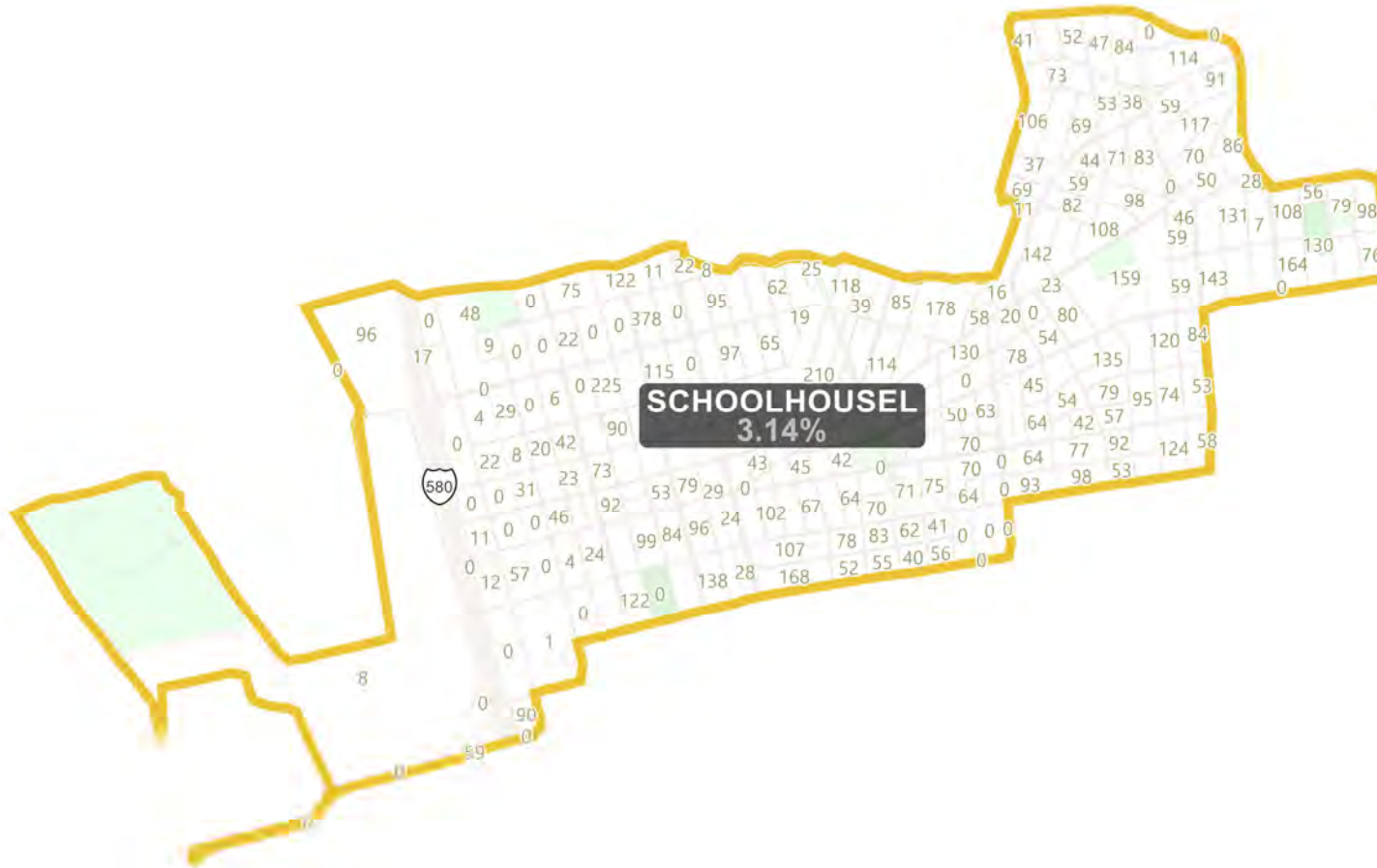
**Comments:** Inspired by Berkeley's creek watersheds, with some modifying to create reasonably compact and equal population districts. The parts of Berkeley expected to grow more in the next 10 years, such as the Upper Strawberry district which includes downtown, are drawn with less population now, while those that are expected to grow slower, such as Codornices-Blackberry, are drawn with more.

**Date:** November 14, 2021

## Fields List

PPA_Population
Change - PPA_Population
Ideal Value
Deviation
% Deviation
PPA_Hispanic_Origin
Change - PPA_Hispanic_Origin
% PPA_Hispanic_Origin
PPA_White
Change - PPA_White
% PPA_White
PPA_AfAm
Change - PPA_AfAm
% PPA_AfAm
PPA_AiAn
Change - PPA_AiAn
% PPA_AiAn
PPA_Asian
Change - PPA_Asian
% PPA_Asian
PPA_HoPI
Change - PPA_HoPI
% PPA_HoPI
PPA_CVAP_19
Change - PPA_CVAP_19
% PPA_CVAP_19
PPA_NH_Wht_CVAP_19
Change - PPA_NH_Wht_CVAP_19
% PPA_NH_Wht_CVAP_19
PPA_NH_BlK_CVAP_19
Change - PPA_NH_BlK_CVAP_19
% PPA_NH_BlK_CVAP_19
PPA_NH_Ind_CVAP_19
Change - PPA_NH_Ind_CVAP_19
% PPA_NH_Ind_CVAP_19
PPA_NH_Asn_CVAP_19
Change - PPA_NH_Asn_CVAP_19
% PPA_NH_Asn_CVAP_19
PPA_NH_Hwn_CVAP_19
Change - PPA_NH_Hwn_CVAP_19
% PPA_NH_Hwn_CVAP_19
ACS_14-18 HU_Occupied
Change - ACS_14-18 HU_Occupied
ACS_14-18 Owner occupied
Change - ACS_14-18 Owner occupied
% ACS_14-18 Owner occupied
ACS_14-18 Renter occupied
Change - ACS_14-18 Renter occupied
% ACS_14-18 Renter occupied
ACS_14-18 HH_Median income
Change - ACS_14-18 HH_Median income
ACS_14-18 Median Age
Change - ACS_14-18 Median Age

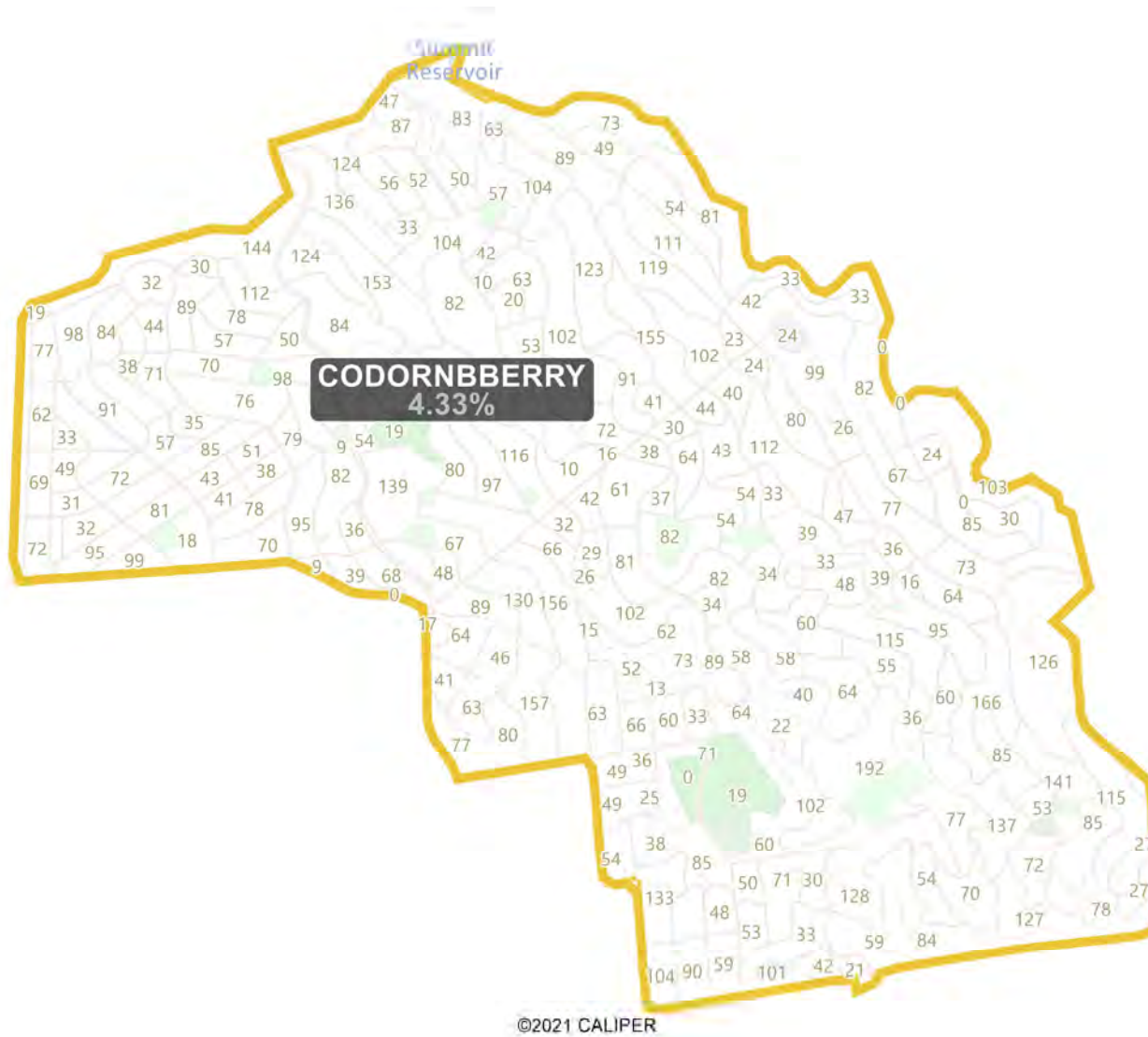
### District: SCHOOLHOUSEL



©2021 CALIPER

Field	Value
District	SCHOOLHOUSEL
PPA_Population	16042
Deviation	488
% Deviation	3.14%
PPA_Hispanic_Origin	1943
PPA_Hispanic_Origin	12.11%
PPA_White	9197
% PPA_White	57.33%
PPA_AfAm	1259
% PPA_AfAm	7.85%
PPA_AiAn	46
% PPA_AiAn	0.29%
PPA_Asian	2034
% PPA_Asian	12.68%
PPA_HoPI	62
% PPA_HoPI	0.39%
PPA_CVAP_19	11259
% PPA_CVAP_19	70.18%
ispanic_Origin_CVAP	877
ispanic_Origin_CVAP	7.79%
A_NH_Wht_CVAP_19	7538
A_NH_Wht_CVAP_19	66.95%
A_NH_Blk_CVAP_19	685
A_NH_Blk_CVAP_19	6.08%
A_NH_Ind_CVAP_19	20
A_NH_Ind_CVAP_19	0.18%
A_NH_Asn_CVAP_19	1679
A_NH_Asn_CVAP_19	14.91%
A_NH_Hwn_CVAP_19	14
A_NH_Hwn_CVAP_19	0.12%
14_18_HU_Occupied	6296
18_Owner_occupied	3841
18_Owner_occupied	61.01%
18_Renter_occupied	2469
18_Renter_occupied	39.22%

### District: CODORNBERRY



Field	Value
District	CODORNBERRY
PPA_Population	16227
Deviation	673
% Deviation	4.33%
PPA_Hispanic_Origin	1048
PPA_Hispanic_Origin	6.46%
PPA_White	11733
% PPA_White	72.31%
PPA_AfAm	264
% PPA_AfAm	1.63%
PPA_AiAn	5
% PPA_AiAn	0.03%
PPA_Asian	1768
% PPA_Asian	10.9%
PPA_HoPI	16
% PPA_HoPI	0.1%
PPA_CVAP_19	12111
% PPA_CVAP_19	74.63%
ispanic_Origin_CVAP	551
ispanic_Origin_CVAP	4.55%
A_NH_Wht_CVAP_19	9618
A_NH_Wht_CVAP_19	79.42%
A_NH_Blk_CVAP_19	236
A_NH_Blk_CVAP_19	1.95%
A_NH_Ind_CVAP_19	4
A_NH_Ind_CVAP_19	0.03%
A_NH_Asn_CVAP_19	1326
A_NH_Asn_CVAP_19	10.95%
A_NH_Hwn_CVAP_19	24
A_NH_Hwn_CVAP_19	0.2%
14_18_HU_Occupied	6558
18_Owner_occupied	5529
18_Owner_occupied	84.31%
18_Renter_occupied	1026
18_Renter_occupied	15.65%

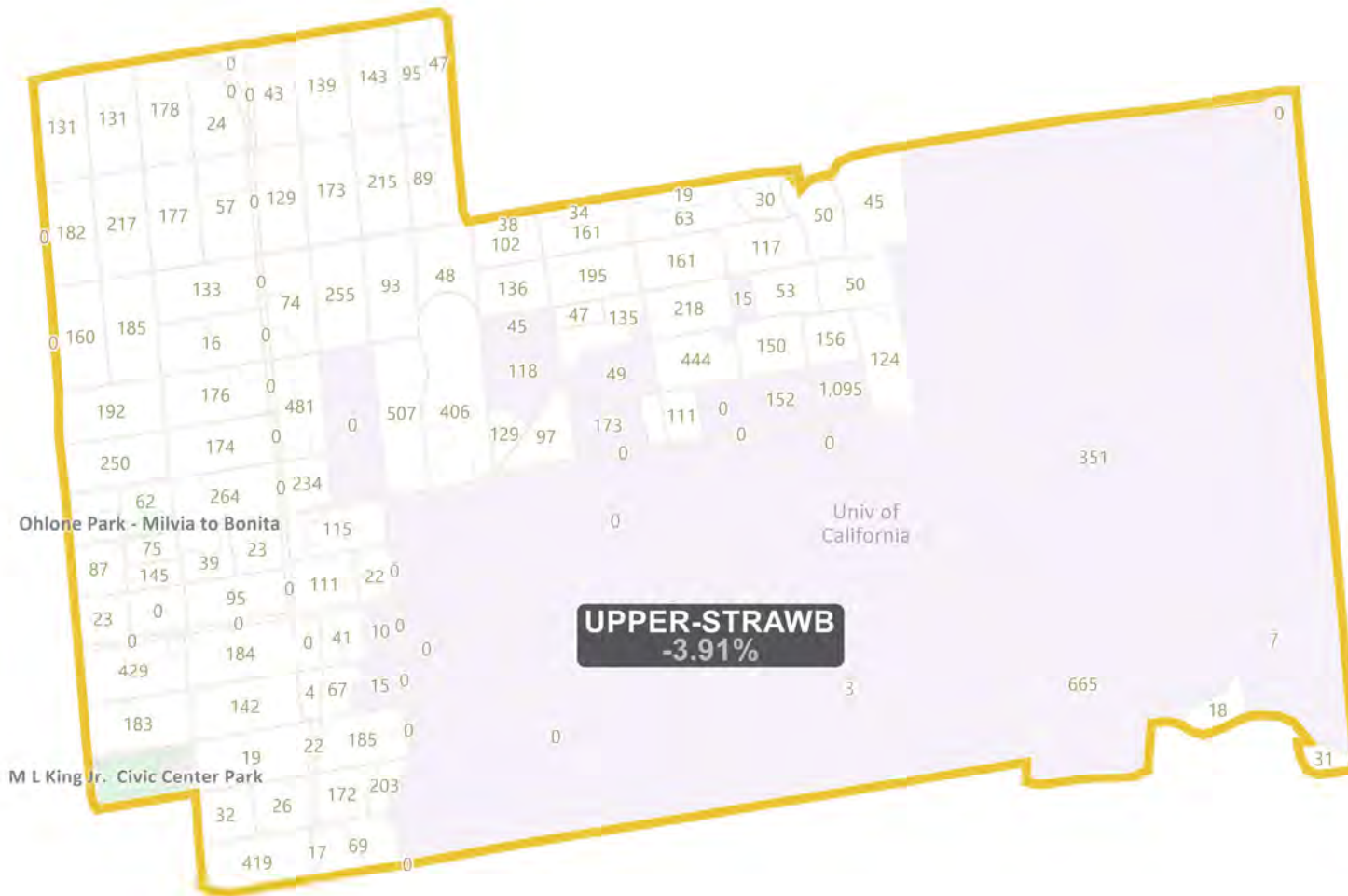
### District: LOWER-STRAWB



©2021 CALIPER

Field	Value
District	LOWER-STRAWB
PPA_Population	15071
Deviation	-483
% Deviation	-3.11%
PPA_Hispanic_Origin	2373
PPA_Hispanic_Origin	15.75%
PPA_White	7102
% PPA_White	47.12%
PPA_AfAm	1502
% PPA_AfAm	9.97%
PPA_AiAn	35
% PPA_AiAn	0.23%
PPA_Asian	2747
% PPA_Asian	18.23%
PPA_HoPI	39
% PPA_HoPI	0.26%
PPA_CVAP_19	10979
% PPA_CVAP_19	72.85%
ispanic_Origin_CVAP	1406
ispanic_Origin_CVAP	12.81%
A_NH_Wht_CVAP_19	6077
A_NH_Wht_CVAP_19	55.35%
A_NH_Blk_CVAP_19	1345
A_NH_Blk_CVAP_19	12.25%
A_NH_Ind_CVAP_19	4
A_NH_Ind_CVAP_19	0.04%
A_NH_Asn_CVAP_19	1551
A_NH_Asn_CVAP_19	14.13%
A_NH_Hwn_CVAP_19	115
A_NH_Hwn_CVAP_19	1.05%
14_18_HU_Occupied	6158
18_Owner_occupied	1980
18_Owner_occupied	32.15%
18_Renter_occupied	4173
18_Renter_occupied	67.77%

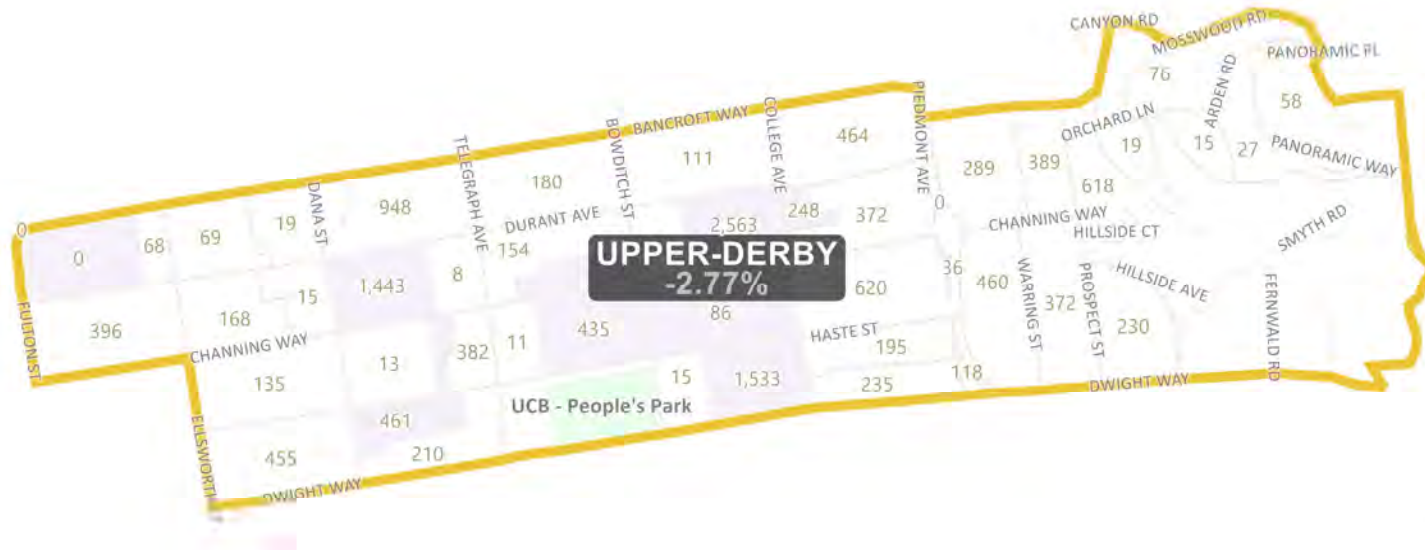
### District: UPPER-STRAWB



©2021 CALIPER

Field	Value
District	UPPER-STRAWB
PPA_Population	14946
Deviation	-608
% Deviation	-3.91%
PPA_Hispanic_Origin	1719
PPA_Hispanic_Origin	11.5%
PPA_White	6499
% PPA_White	43.48%
PPA_AfAm	951
% PPA_AfAm	6.36%
PPA_AiAn	28
% PPA_AiAn	0.19%
PPA_Asian	4654
% PPA_Asian	31.14%
PPA_HoPI	44
% PPA_HoPI	0.29%
PPA_CVAP_19	10080
% PPA_CVAP_19	67.44%
ispanic_Origin_CVAP	1196
ispanic_Origin_CVAP	11.87%
A_NH_Wht_CVAP_19	5496
A_NH_Wht_CVAP_19	54.52%
A_NH_Blk_CVAP_19	673
A_NH_Blk_CVAP_19	6.68%
A_NH_Ind_CVAP_19	4
A_NH_Ind_CVAP_19	0.04%
A_NH_Asn_CVAP_19	2101
A_NH_Asn_CVAP_19	20.84%
A_NH_Hwn_CVAP_19	21
A_NH_Hwn_CVAP_19	0.21%
14_18_HU_Occupied	5328
18_Owner_occupied	1044
18_Owner_occupied	19.59%
18_Renter_occupied	4292
18_Renter_occupied	80.56%

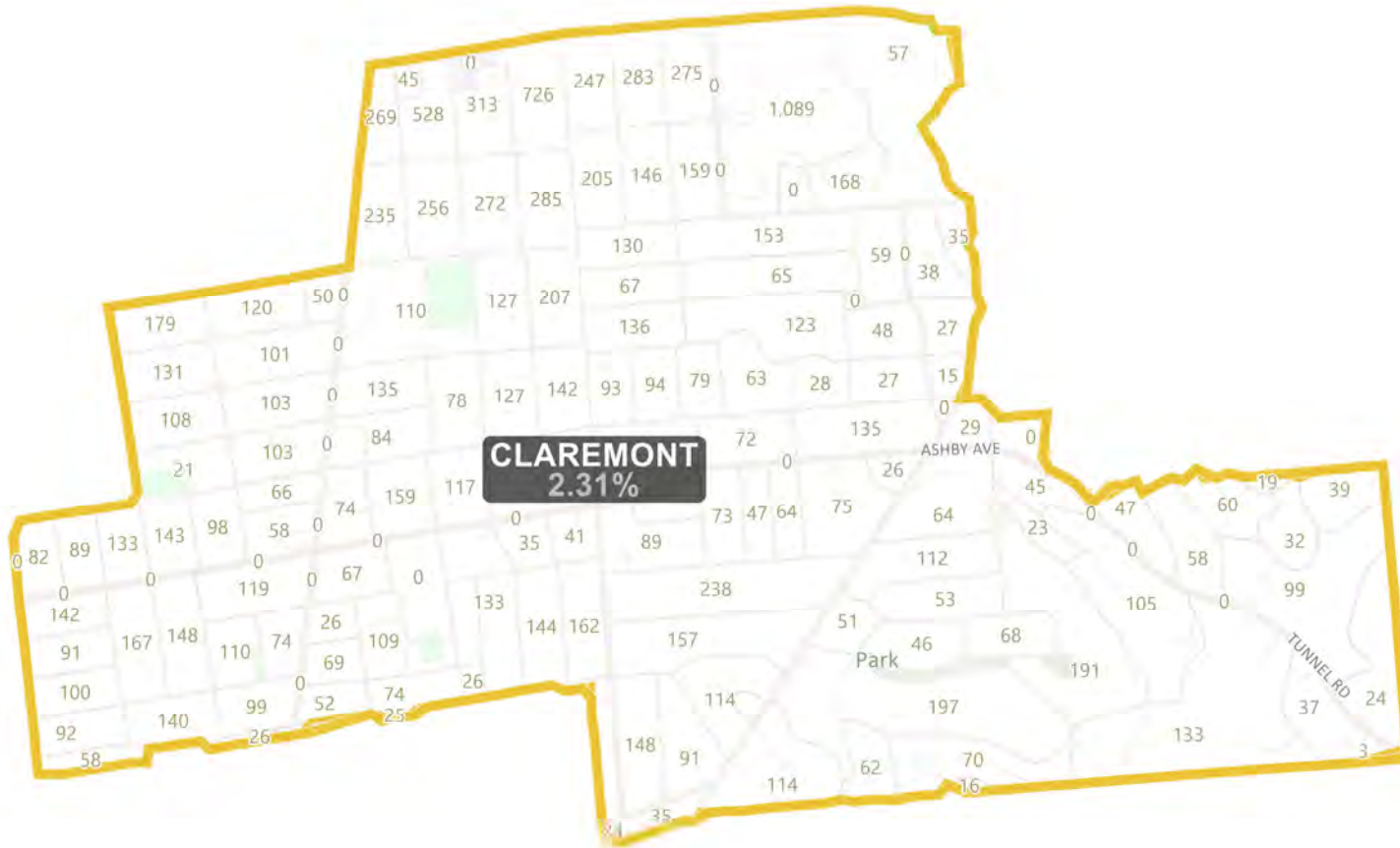
### District: UPPER-DERBY



©2021 CALIPER

Field	Value
District	UPPER-DERBY
PPA_Population	15123
Deviation	-431
% Deviation	-2.77%
PPA_Hispanic_Origin	3583
PPA_Hispanic_Origin	23.69%
PPA_White	5072
% PPA_White	33.54%
PPA_AfAm	412
% PPA_AfAm	2.72%
PPA_AiAn	6
% PPA_AiAn	0.04%
PPA_Asian	5112
% PPA_Asian	33.8%
PPA_HoPI	2
% PPA_HoPI	0.01%
PPA_CVAP_19	10714
% PPA_CVAP_19	70.85%
ispanic_Origin_CVAP	1943
ispanic_Origin_CVAP	18.14%
A_NH_Wht_CVAP_19	4154
A_NH_Wht_CVAP_19	38.77%
A_NH_Blk_CVAP_19	282
A_NH_Blk_CVAP_19	2.63%
A_NH_Ind_CVAP_19	0
A_NH_Ind_CVAP_19	0%
A_NH_Asn_CVAP_19	3721
A_NH_Asn_CVAP_19	34.73%
A_NH_Hwn_CVAP_19	0
A_NH_Hwn_CVAP_19	0%
14_18_HU_Occupied	2070
18_Owner_occupied	158
18_Owner_occupied	7.63%
18_Renter_occupied	1913
18_Renter_occupied	92.42%

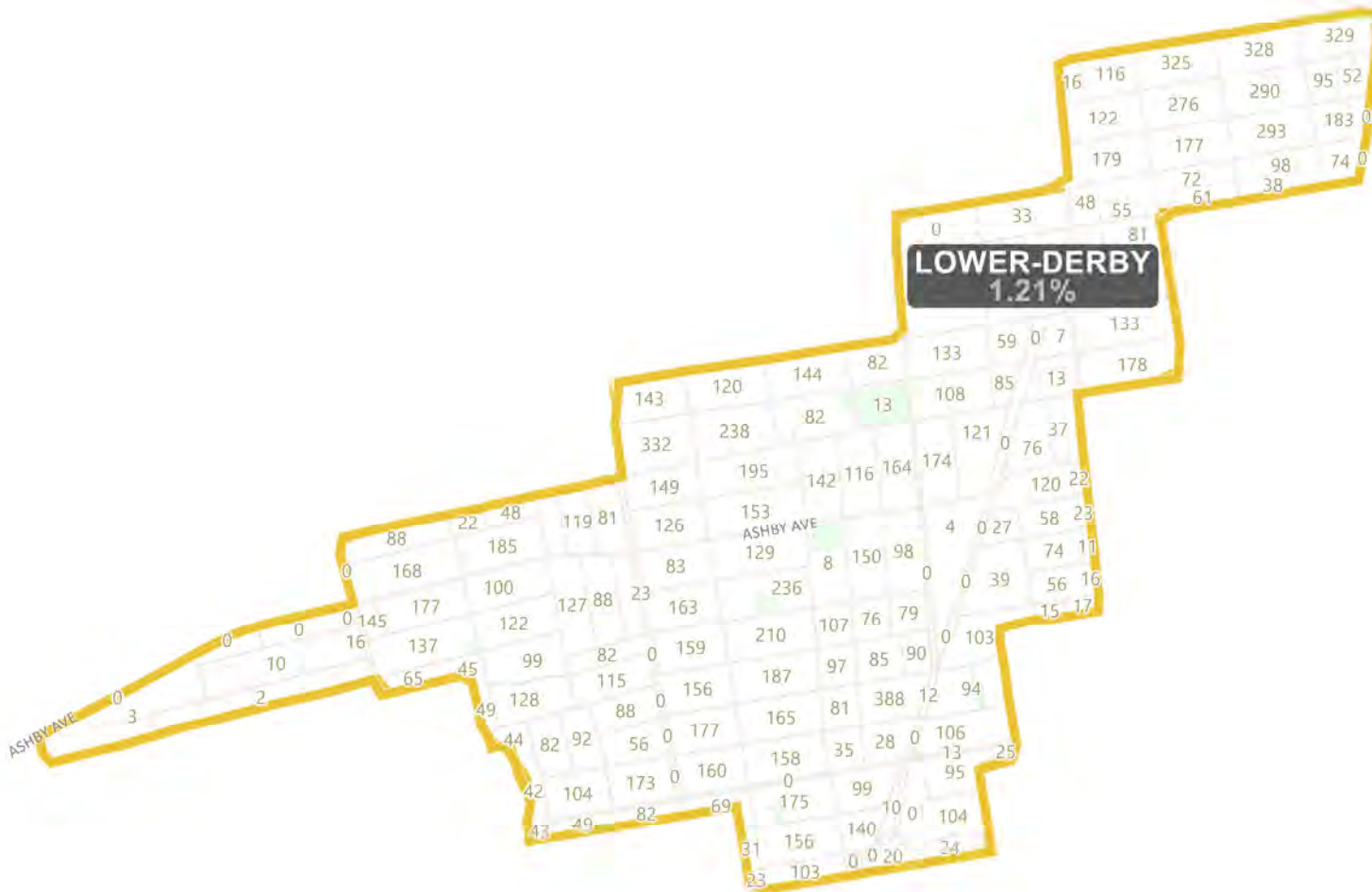
### District: CLAREMONT



©2021 CALIPER

Field	Value
District	CLAREMONT
PPA_Population	15913
Deviation	359
% Deviation	2.31%
PPA_Hispanic_Origin	1708
PPA_Hispanic_Origin	10.73%
PPA_White	9427
% PPA_White	59.24%
PPA_AfAm	485
% PPA_AfAm	3.05%
PPA_AiAn	19
% PPA_AiAn	0.12%
PPA_Asian	2964
% PPA_Asian	18.63%
PPA_HoPI	25
% PPA_HoPI	0.16%
PPA_CVAP_19	13289
% PPA_CVAP_19	83.51%
ispanic_Origin_CVAP	1204
ispanic_Origin_CVAP	9.06%
A_NH_Wht_CVAP_19	8765
A_NH_Wht_CVAP_19	65.96%
A_NH_Blk_CVAP_19	439
A_NH_Blk_CVAP_19	3.3%
A_NH_Ind_CVAP_19	49
A_NH_Ind_CVAP_19	0.37%
A_NH_Asn_CVAP_19	2280
A_NH_Asn_CVAP_19	17.16%
A_NH_Hwn_CVAP_19	30
A_NH_Hwn_CVAP_19	0.23%
14_18_HU_Occupied	6131
18_Owner_occupied	2532
18_Owner_occupied	41.3%
18_Renter_occupied	3601
18_Renter_occupied	58.73%

### District: LOWER-DERBY



©2021 CALIPER

Field	Value
District	LOWER-DERBY
PPA_Population	15742
Deviation	188
% Deviation	1.21%
PPA_Hispanic_Origin	2543
PPA_Hispanic_Origin	16.15%
PPA_White	6399
% PPA_White	40.65%
PPA_AfAm	2823
% PPA_AfAm	17.93%
PPA_AiAn	58
% PPA_AiAn	0.37%
PPA_Asian	2451
% PPA_Asian	15.57%
PPA_HoPI	28
% PPA_HoPI	0.18%
PPA_CVAP_19	11790
% PPA_CVAP_19	74.9%
ispanic_Origin_CVAP	1337
ispanic_Origin_CVAP	11.34%
A_NH_Wht_CVAP_19	5779
A_NH_Wht_CVAP_19	49.02%
A_NH_Blk_CVAP_19	2521
A_NH_Blk_CVAP_19	21.38%
A_NH_Ind_CVAP_19	73
A_NH_Ind_CVAP_19	0.62%
A_NH_Asn_CVAP_19	1533
A_NH_Asn_CVAP_19	13%
A_NH_Hwn_CVAP_19	0
A_NH_Hwn_CVAP_19	0%
14_18_HU_Occupied	6171
18_Owner_occupied	2168
18_Owner_occupied	35.13%
18_Renter_occupied	4008
18_Renter_occupied	64.95%

### District: POTTER



©2021 CALIPER


Field	Value
District	POTTER
PPA_Population	15369
Deviation	-185
% Deviation	-1.19%
PPA_Hispanic_Origin	2112
PPA_Hispanic_Origin	13.74%
PPA_White	7028
% PPA_White	45.73%
PPA_AfAm	1885
% PPA_AfAm	12.26%
PPA_AiAn	30
% PPA_AiAn	0.2%
PPA_Asian	2972
% PPA_Asian	19.34%
PPA_HoPI	37
% PPA_HoPI	0.24%
PPA_CVAP_19	11496
% PPA_CVAP_19	74.8%
ispanic_Origin_CVAP	1112
ispanic_Origin_CVAP	9.67%
A_NH_Wht_CVAP_19	6246
A_NH_Wht_CVAP_19	54.33%
A_NH_Blck_CVAP_19	1226
A_NH_Blck_CVAP_19	10.66%
A_NH_Ind_CVAP_19	15
A_NH_Ind_CVAP_19	0.13%
A_NH_Asn_CVAP_19	2123
A_NH_Asn_CVAP_19	18.47%
A_NH_Hwn_CVAP_19	203
A_NH_Hwn_CVAP_19	1.77%
14_18_HU_Occupied	6186
18_Owner_occupied	2013
18_Owner_occupied	32.54%
18_Renter_occupied	4164
18_Renter_occupied	67.31%

INDEPENDENT  
REDISTRICTING  
COMMISSION

BERKELEY



©2021 CALIPER



CITY OF BERKELEY

My Redistricting Plan by Ben Gould (11/14/2021)

**First Name:** Ben

**Last Name:** Gould

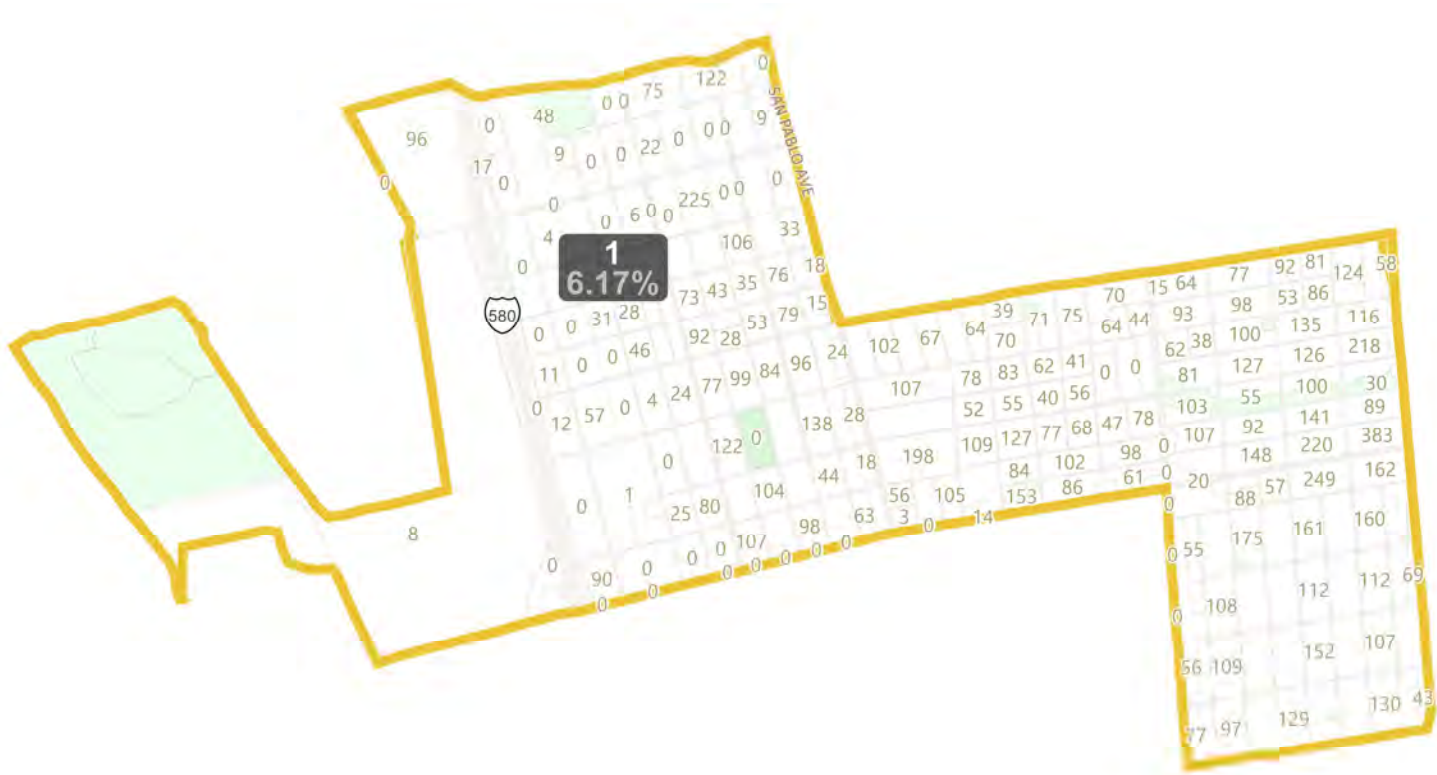
**Comments:** I tried to balance three goals. In order:1. Keep communities together. Reunite neighborhoods divided by existing lines2. Keep business districts corridors, especially local area plans, together3. Use major roads as borders. Within a district, minimize deviations from a given border. Population difference, at 8.9%, meets the 10% requirement, but was otherwise considered less important than the goals above. Anticipated growth 10k people will dramatically outweigh initial differences. In this map, District 4 groups together the student- and renter-heavy neighborhoods in Downtown, north Shattuck, Northside, and Foothill Panoramic Hill. District 6 unifies the fire-prone hills, while 5 encompasses commercial areas on North Shattuck, Hopkins, and Solano. District 1 unites Ohlone Greenway and Central Berkeley neighborhoods, while keeping NBB and northwest industrial areas. District 2 gets consistent borders. 3 retains its general shape. 7 focuses more tightly on Southside, while 8 takes remaining students south of Dwight. Strictly necessary population balancing accounts for all boundary deviations.

**Date:** November 14, 2021

## Fields List

PPA_Population
Change - PPA_Population
Ideal Value
Deviation
% Deviation
PPA_Hispanic_Origin
Change - PPA_Hispanic_Origin
% PPA_Hispanic_Origin
PPA_White
Change - PPA_White
% PPA_White
PPA_AfAm
Change - PPA_AfAm
% PPA_AfAm
PPA_AiAn
Change - PPA_AiAn
% PPA_AiAn
PPA_Asian
Change - PPA_Asian
% PPA_Asian
PPA_HoPI
Change - PPA_HoPI
% PPA_HoPI
PPA_CVAP_19
Change - PPA_CVAP_19
% PPA_CVAP_19
PPA_NH_Wht_CVAP_19
Change - PPA_NH_Wht_CVAP_19
% PPA_NH_Wht_CVAP_19
PPA_NH_BlK_CVAP_19
Change - PPA_NH_BlK_CVAP_19
% PPA_NH_BlK_CVAP_19
PPA_NH_Ind_CVAP_19
Change - PPA_NH_Ind_CVAP_19
% PPA_NH_Ind_CVAP_19
PPA_NH_Asn_CVAP_19
Change - PPA_NH_Asn_CVAP_19
% PPA_NH_Asn_CVAP_19
PPA_NH_Hwn_CVAP_19
Change - PPA_NH_Hwn_CVAP_19
% PPA_NH_Hwn_CVAP_19
ACS_14-18 HU_Occupied
Change - ACS_14-18 HU_Occupied
ACS_14-18 Owner occupied
Change - ACS_14-18 Owner occupied
% ACS_14-18 Owner occupied
ACS_14-18 Renter occupied
Change - ACS_14-18 Renter occupied
% ACS_14-18 Renter occupied
ACS_14-18 HH_Median income
Change - ACS_14-18 HH_Median income
ACS_14-18 Median Age
Change - ACS_14-18 Median Age

### District: 1



©2021 CALIPER

Field	Value
District	1
PPA_Population	16514
Deviation	960
% Deviation	6.17%
PPA_Hispanic_Origin	2413
PPA_Hispanic_Origin	14.61%
PPA_White	8322
% PPA_White	50.39%
PPA_AfAm	1573
% PPA_AfAm	9.53%
PPA_AiAn	59
% PPA_AiAn	0.36%
PPA_Asian	2580
% PPA_Asian	15.62%
PPA_HoPI	69
% PPA_HoPI	0.42%
PPA_Other	197
% PPA_Other	1.19%
PPA_CVAP_19	11613
% PPA_CVAP_19	70.32%
ispanic_Origin_CVAP	1370
ispanic_Origin_CVAP	11.8%
A_NH_Wht_CVAP_19	6958
A_NH_Wht_CVAP_19	59.92%
A_NH_Blk_CVAP_19	771
A_NH_Blk_CVAP_19	6.64%
A_NH_Ind_CVAP_19	24
A_NH_Ind_CVAP_19	0.21%
A_NH_Asn_CVAP_19	2031
A_NH_Asn_CVAP_19	17.49%
A_NH_Hwn_CVAP_19	0
A_NH_Hwn_CVAP_19	0%
14_18_HU_Occupied	6695
18_Owner_occupied	2864
18_Owner_occupied	42.78%

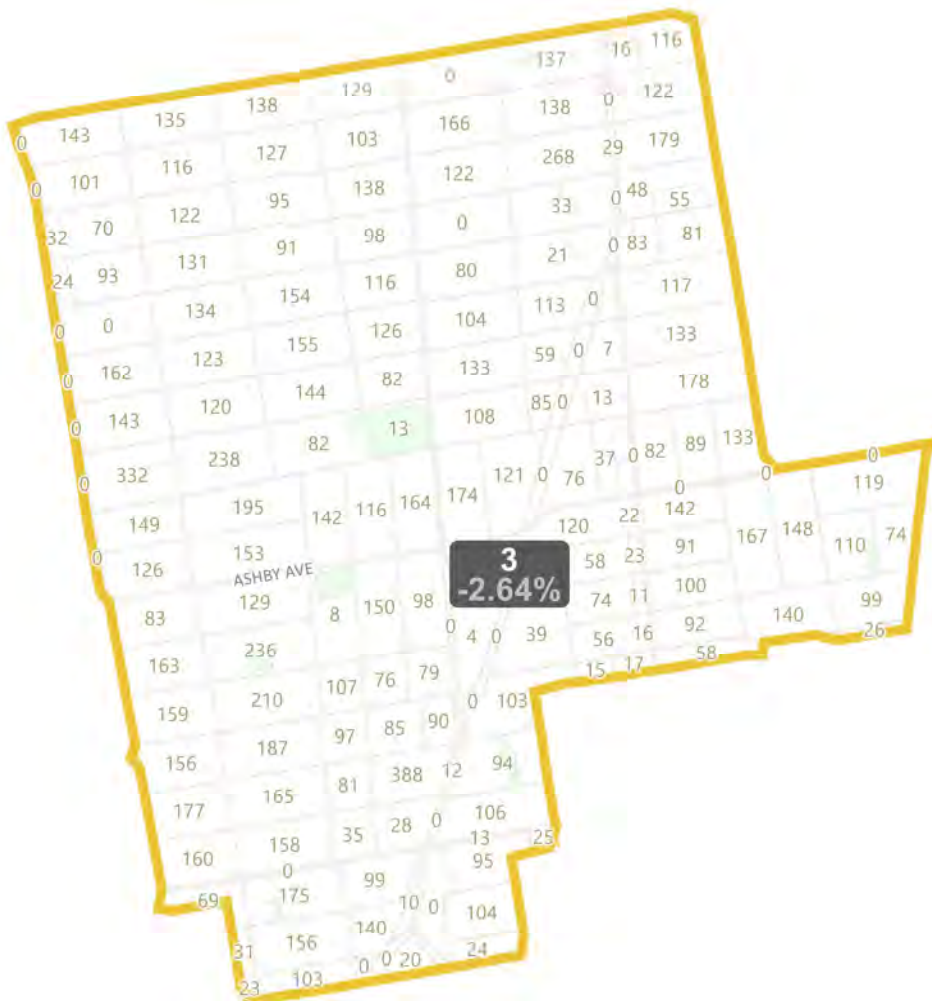
### District: 2



©2021 CALIPER

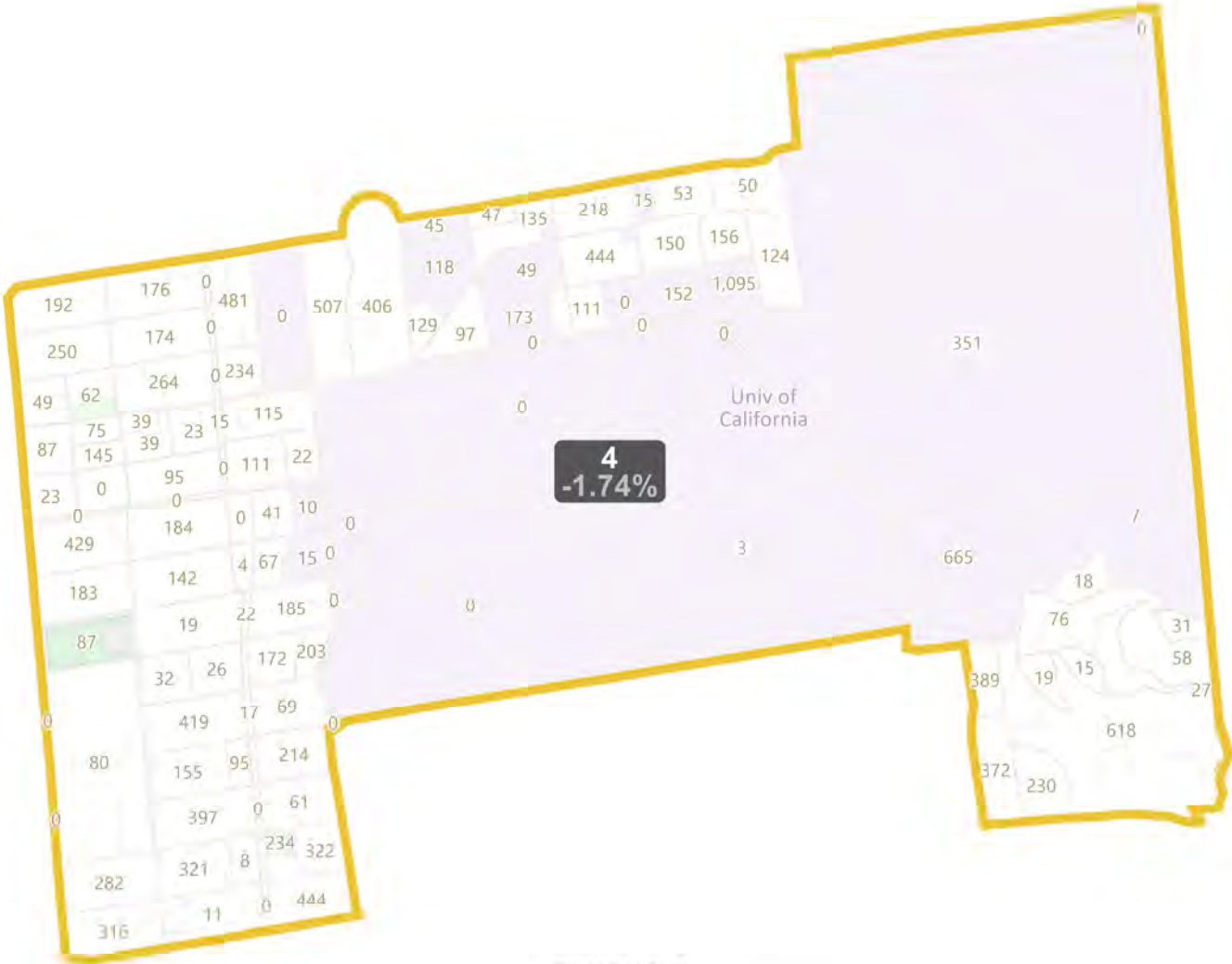
Field	Value
District	2
PPA_Population	15808
Deviation	254
% Deviation	1.63%
PPA_Hispanic_Origin	2698
PPA_Hispanic_Origin	17.07%
PPA_White	6748
% PPA_White	42.69%
PPA_AfAm	2797
% PPA_AfAm	17.69%
PPA_AiAn	41
% PPA_AiAn	0.26%
PPA_Asian	2074
% PPA_Asian	13.12%
PPA_HoPI	57
% PPA_HoPI	0.36%
PPA_Other	180
% PPA_Other	1.14%
PPA_CVAP_19	11059
% PPA_CVAP_19	69.96%
ispanic_Origin_CVAP	1477
ispanic_Origin_CVAP	13.36%
A_NH_Wht_CVAP_19	5276
A_NH_Wht_CVAP_19	47.71%
A_NH_Blkl_CVAP_19	2713
A_NH_Blkl_CVAP_19	24.53%
A_NH_Ind_CVAP_19	4
A_NH_Ind_CVAP_19	0.04%
A_NH_Asn_CVAP_19	907
A_NH_Asn_CVAP_19	8.2%
A_NH_Hwn_CVAP_19	141
A_NH_Hwn_CVAP_19	1.27%
14_18_HU_Occupied	6275
18_Owner_occupied	2414
18_Owner_occupied	38.47%

### District: 3



Field	Value
District	3
PPA_Population	15144
Deviation	-410
% Deviation	-2.64%
PPA_Hispanic_Origin	2346
PPA_Hispanic_Origin	15.49%
PPA_White	6970
% PPA_White	46.02%
PPA_AfAm	2473
% PPA_AfAm	16.33%
PPA_AiAn	48
% PPA_AiAn	0.32%
PPA_Asian	1869
% PPA_Asian	12.34%
PPA_HoPI	21
% PPA_HoPI	0.14%
PPA_Other	170
% PPA_Other	1.12%
PPA_CVAP_19	11233
% PPA_CVAP_19	74.17%
Hispanic_Origin_CVAP	1207
Hispanic_Origin_CVAP	10.75%
PA_NH_Wht_CVAP_19	6303
PA_NH_Wht_CVAP_19	56.11%
PA_NH_BlK_CVAP_19	1961
PA_NH_BlK_CVAP_19	17.46%
PA_NH_Ind_CVAP_19	14
PA_NH_Ind_CVAP_19	0.12%
PA_NH_Asn_CVAP_19	1157
PA_NH_Asn_CVAP_19	10.3%
PA_NH_Hwn_CVAP_19	4
PA_NH_Hwn_CVAP_19	0.04%
14_18_HU_Occupied	5964
18_Owner_occupied	2104
18_Owner_occupied	35.28%
18_Renter_occupied	3865
18_Renter_occupied	64.81%

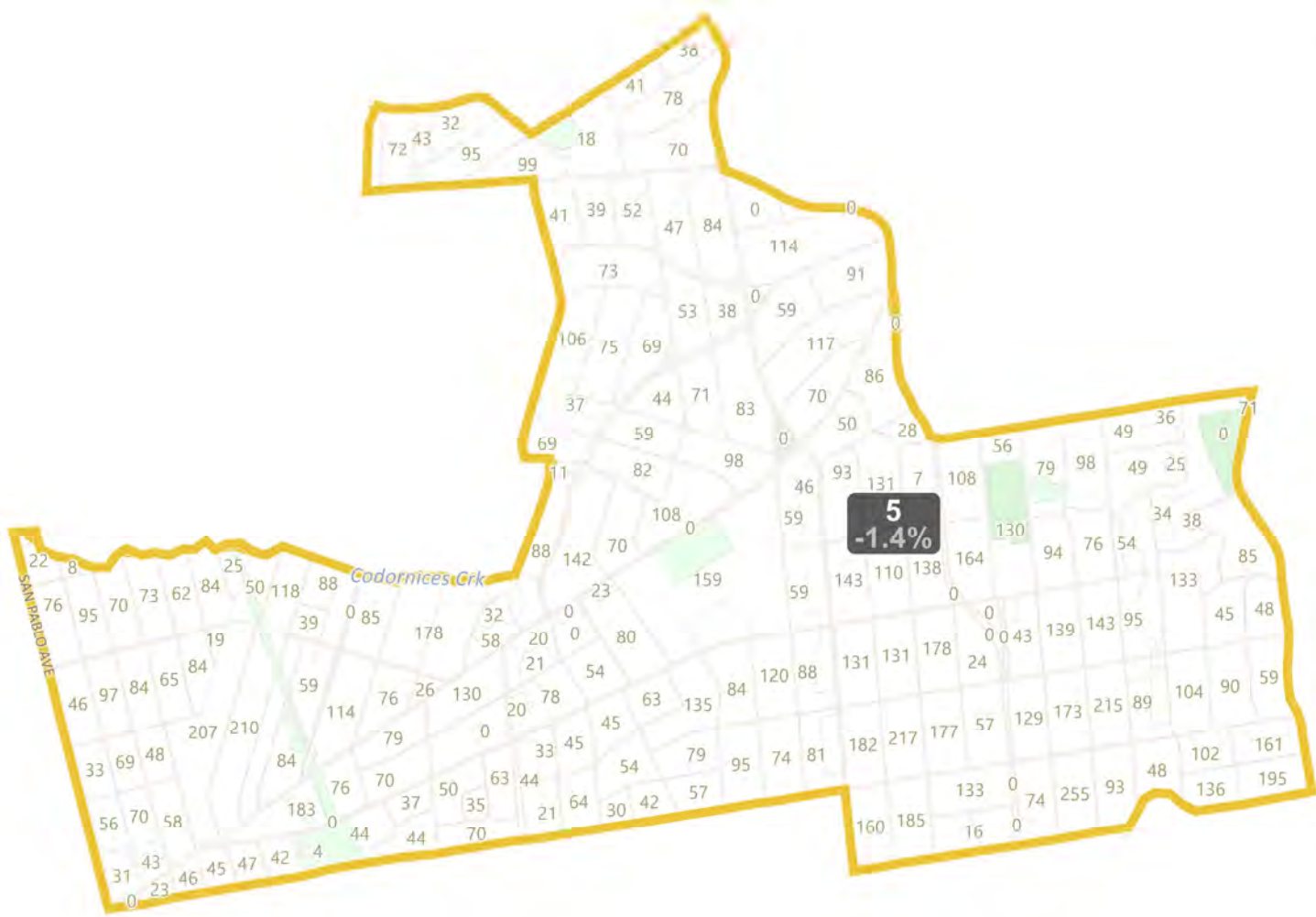
### District: 4



©2021 CALIPER

Field	Value
District	4
PPA_Population	15284
Deviation	-270
% Deviation	-1.74%
PPA_Hispanic_Origin	1933
PPA_Hispanic_Origin	12.65%
PPA_White	5978
% PPA_White	39.11%
PPA_AfAm	1031
% PPA_AfAm	6.75%
PPA_AiAn	35
% PPA_AiAn	0.23%
PPA_Asian	5182
% PPA_Asian	33.9%
PPA_HoPI	47
% PPA_HoPI	0.31%
PPA_Other	152
% PPA_Other	0.99%
PPA_CVAP_19	10755
% PPA_CVAP_19	70.37%
ispanic_Origin_CVAP	1287
ispanic_Origin_CVAP	11.97%
A_NH_Wht_CVAP_19	5134
A_NH_Wht_CVAP_19	47.74%
A_NH_Blk_CVAP_19	722
A_NH_Blk_CVAP_19	6.71%
A_NH_Ind_CVAP_19	4
A_NH_Ind_CVAP_19	0.04%
A_NH_Asn_CVAP_19	2860
A_NH_Asn_CVAP_19	26.59%
A_NH_Hwn_CVAP_19	149
A_NH_Hwn_CVAP_19	1.39%
14_18_HU_Occupied	4890
18_Owner_occupied	550
18_Owner_occupied	11.25%

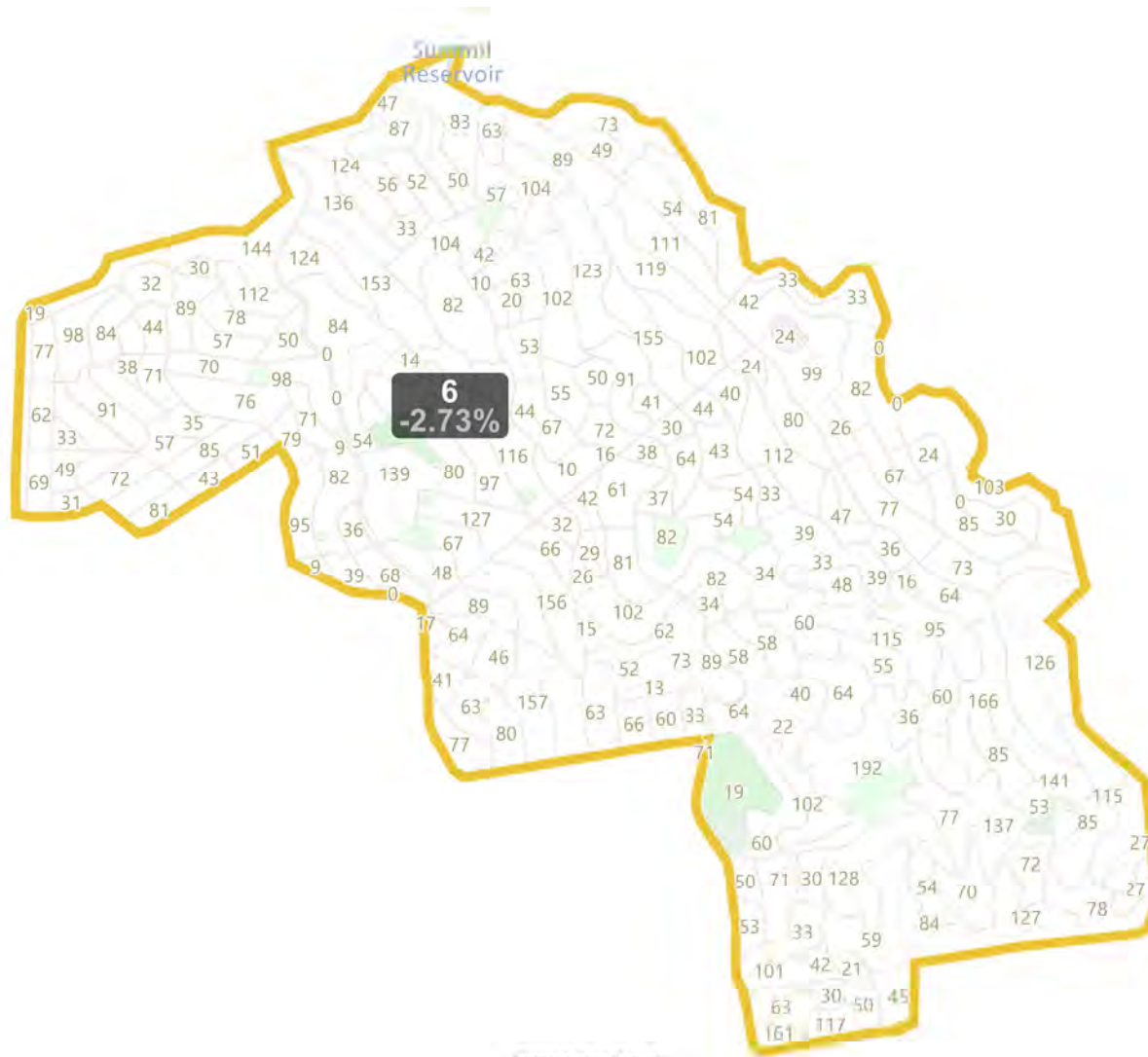
### District: 5



©2021 CALIPER

Field	Value
District	5
PPA_Population	15337
Deviation	-217
% Deviation	-1.4%
PPA_Hispanic_Origin	1238
PPA_Hispanic_Origin	8.07%
PPA_White	9665
% PPA_White	63.02%
PPA_AfAm	589
% PPA_AfAm	3.84%
PPA_AiAn	6
% PPA_AiAn	0.04%
PPA_Asian	2457
% PPA_Asian	16.02%
PPA_HoPI	15
% PPA_HoPI	0.1%
PPA_Other	119
% PPA_Other	0.78%
PPA_CVAP_19	11577
% PPA_CVAP_19	75.48%
ispanic_Origin_CVAP	720
ispanic_Origin_CVAP	6.22%
A_NH_Wht_CVAP_19	8320
A_NH_Wht_CVAP_19	71.87%
A_NH_Blk_CVAP_19	344
A_NH_Blk_CVAP_19	2.97%
A_NH_Ind_CVAP_19	0
A_NH_Ind_CVAP_19	0%
A_NH_Asn_CVAP_19	1764
A_NH_Asn_CVAP_19	15.24%
A_NH_Hwn_CVAP_19	34
A_NH_Hwn_CVAP_19	0.29%
14_18_HU_Occupied	6579
18_Owner_occupied	3705
18_Owner_occupied	56.32%

### District: 6



Field	Value
District	6
PPA_Population	15130
Deviation	-424
% Deviation	-2.73%
PPA_Hispanic_Origin	987
PPA_Hispanic_Origin	6.52%
PPA_White	10868
% PPA_White	71.83%
PPA_AfAm	243
% PPA_AfAm	1.61%
PPA_AiAn	5
% PPA_AiAn	0.03%
PPA_Asian	1719
% PPA_Asian	11.36%
PPA_HoPI	15
% PPA_HoPI	0.1%
PPA_Other	124
% PPA_Other	0.82%
PPA_CVAP_19	11397
% PPA_CVAP_19	75.33%
ispanic_Origin_CVAP	531
ispanic_Origin_CVAP	4.66%
A_NH_Wht_CVAP_19	9029
A_NH_Wht_CVAP_19	79.22%
A_NH_Blk_CVAP_19	226
A_NH_Blk_CVAP_19	1.98%
A_NH_Ind_CVAP_19	4
A_NH_Ind_CVAP_19	0.04%
A_NH_Asn_CVAP_19	1234
A_NH_Asn_CVAP_19	10.83%
A_NH_Hwn_CVAP_19	4
A_NH_Hwn_CVAP_19	0.04%
14_18_HU_Occupied	6134
18_Owner_occupied	5134
18_Owner_occupied	83.7%

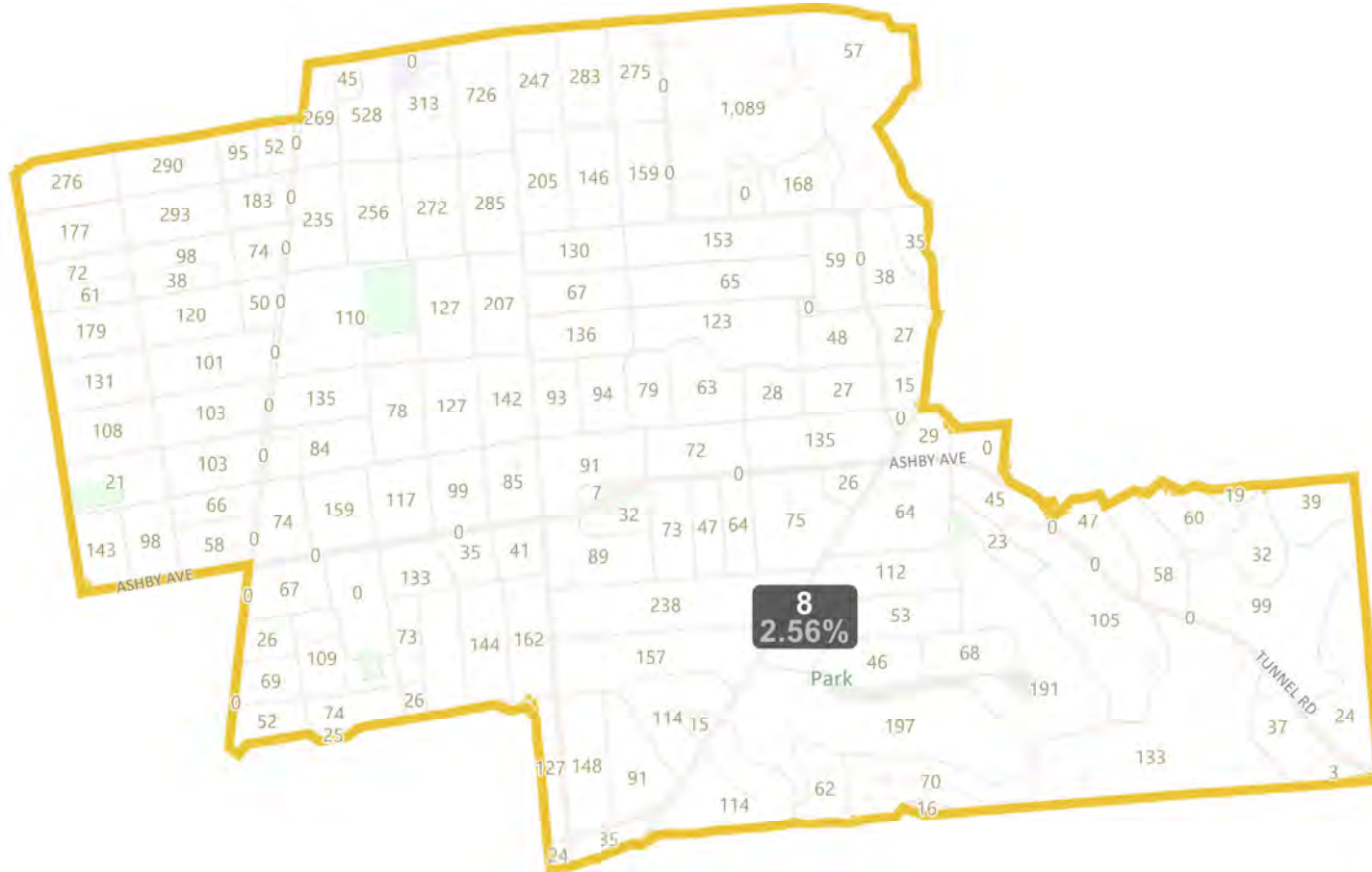
### District: 7



©2021 CALIPER

Field	Value
District	7
PPA_Population	15264
Deviation	-290
% Deviation	-1.86%
PPA_Hispanic_Origin	3678
PPA_Hispanic_Origin	24.1%
PPA_White	4733
% PPA_White	31.01%
PPA_AfAm	425
% PPA_AfAm	2.78%
PPA_AiAn	7
% PPA_AiAn	0.05%
PPA_Asian	5553
% PPA_Asian	36.38%
PPA_HoPI	3
% PPA_HoPI	0.02%
PPA_Other	65
% PPA_Other	0.43%
PPA_CVAP_19	10613
% PPA_CVAP_19	69.53%
ispanic_Origin_CVAP	1865
ispanic_Origin_CVAP	17.57%
A_NH_Wht_CVAP_19	3892
A_NH_Wht_CVAP_19	36.67%
A_NH_Blk_CVAP_19	326
A_NH_Blk_CVAP_19	3.07%
A_NH_Ind_CVAP_19	15
A_NH_Ind_CVAP_19	0.14%
A_NH_Asn_CVAP_19	3849
A_NH_Asn_CVAP_19	36.27%
A_NH_Hwn_CVAP_19	45
A_NH_Hwn_CVAP_19	0.42%
14_18_HU_Occupied	2360
18_Owner_occupied	107
18_Owner_occupied	4.53%

### District: 8




©2021 CALIPER

Field	Value
District	8
PPA_Population	15952
Deviation	398
% Deviation	2.56%
PPA_Hispanic_Origin	1736
PPA_Hispanic_Origin	10.88%
PPA_White	9173
% PPA_White	57.5%
PPA_AfAm	450
% PPA_AfAm	2.82%
PPA_AiAn	26
% PPA_AiAn	0.16%
PPA_Asian	3268
% PPA_Asian	20.49%
PPA_HoPI	26
% PPA_HoPI	0.16%
PPA_Other	108
% PPA_Other	0.68%
PPA_CVAP_19	13471
% PPA_CVAP_19	84.45%
ispanic_Origin_CVAP	1169
ispanic_Origin_CVAP	8.68%
A_NH_Wht_CVAP_19	8761
A_NH_Wht_CVAP_19	65.04%
A_NH_Blk_CVAP_19	344
A_NH_Blk_CVAP_19	2.55%
A_NH_Ind_CVAP_19	104
A_NH_Ind_CVAP_19	0.77%
A_NH_Asn_CVAP_19	2512
A_NH_Asn_CVAP_19	18.65%
A_NH_Hwn_CVAP_19	30
A_NH_Hwn_CVAP_19	0.22%
14_18_HU_Occupied	6001
18_Owner_occupied	2387
18_Owner_occupied	39.78%

# INDEPENDENT REDISTRICTING COMMISSION

BERKELEY



©2021 CALIPER; ©2020 HERE

## CITY OF BERKELEY

My Redistricting Plan by Anonymous (11/15/2021)

**First Name:** Anonymous

**Last Name:**

**Comments:**

**Date:** November 15, 2021

## Fields List

PPA_Population
Change - PPA_Population
Ideal Value
Deviation
% Deviation
PPA_Hispanic_Origin
Change - PPA_Hispanic_Origin
% PPA_Hispanic_Origin
PPA_White
Change - PPA_White
% PPA_White
PPA_AfAm
Change - PPA_AfAm
% PPA_AfAm
PPA_AiAn
Change - PPA_AiAn
% PPA_AiAn
PPA_Asian
Change - PPA_Asian
% PPA_Asian
PPA_HoPI
Change - PPA_HoPI
% PPA_HoPI
PPA_CVAP_19
Change - PPA_CVAP_19
% PPA_CVAP_19
PPA_NH_Wht_CVAP_19
Change - PPA_NH_Wht_CVAP_19
% PPA_NH_Wht_CVAP_19
PPA_NH_BlK_CVAP_19
Change - PPA_NH_BlK_CVAP_19
% PPA_NH_BlK_CVAP_19
PPA_NH_Ind_CVAP_19
Change - PPA_NH_Ind_CVAP_19
% PPA_NH_Ind_CVAP_19
PPA_NH_Asn_CVAP_19
Change - PPA_NH_Asn_CVAP_19
% PPA_NH_Asn_CVAP_19
PPA_NH_Hwn_CVAP_19
Change - PPA_NH_Hwn_CVAP_19
% PPA_NH_Hwn_CVAP_19
ACS_14-18 HU_Occupied
Change - ACS_14-18 HU_Occupied
ACS_14-18 Owner occupied
Change - ACS_14-18 Owner occupied
% ACS_14-18 Owner occupied
ACS_14-18 Renter occupied
Change - ACS_14-18 Renter occupied
% ACS_14-18 Renter occupied
ACS_14-18 HH_Median income
Change - ACS_14-18 HH_Median income
ACS_14-18 Median Age
Change - ACS_14-18 Median Age

### District: 1



**Map layers**

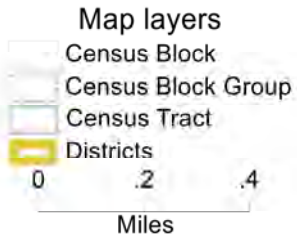
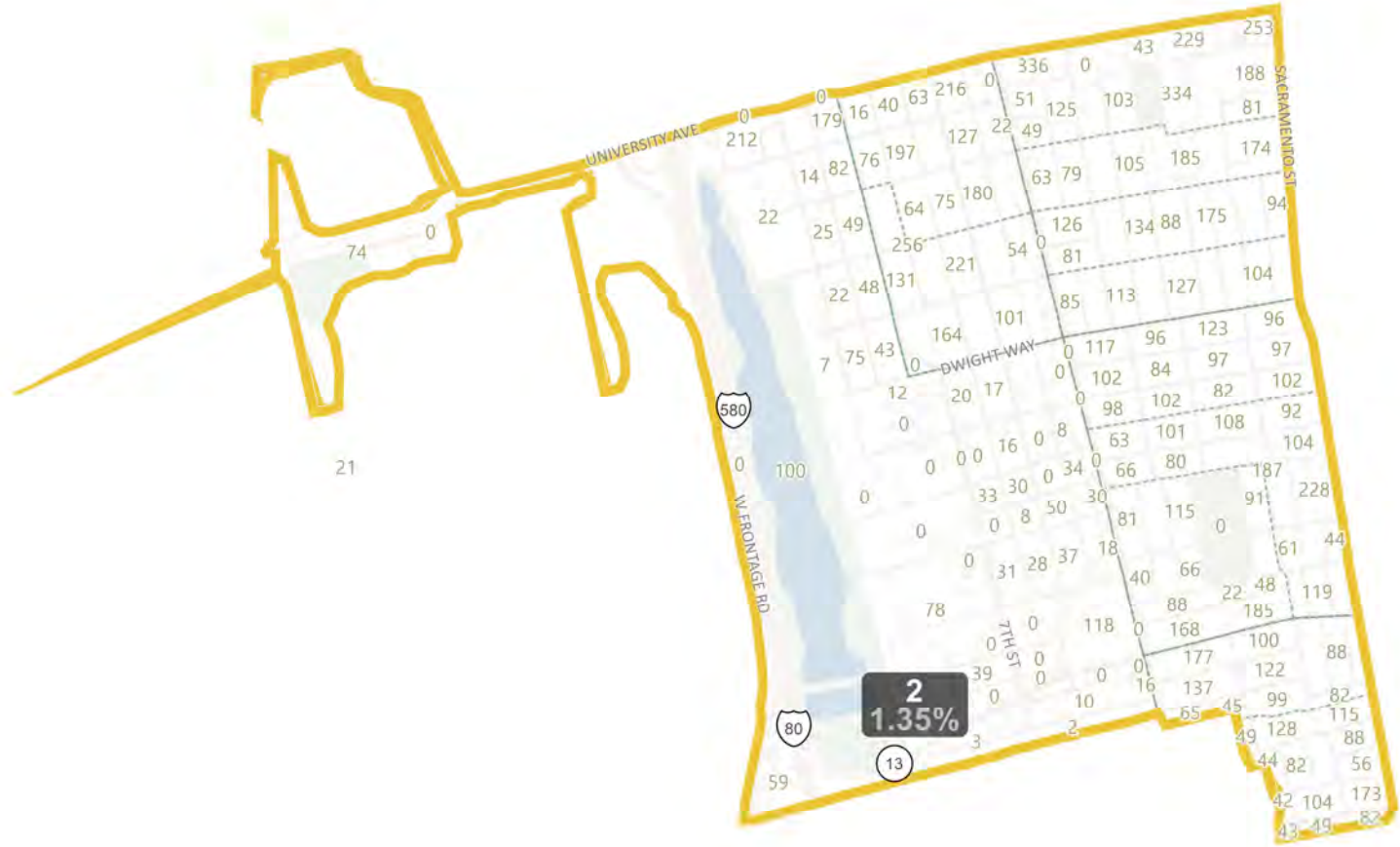
- Census Block
- Census Block Group
- Census Tract
- Districts

0 .4 .8  
Miles

©2021 CALIPER; ©2020 HERE

Field	Value
District	1
PPA_Population	15277
Deviation	-277
% Deviation	-1.78%
PPA_Hispanic_Origin	1635
PPA_Hispanic_Origin	10.7%
PPA_White	9016
% PPA_White	59.02%
PPA_AfAm	1078
% PPA_AfAm	7.06%
PPA_AiAn	35
% PPA_AiAn	0.23%
PPA_Asian	2079
% PPA_Asian	13.61%
PPA_HoPI	59
% PPA_HoPI	0.39%
PPA_Other	117
% PPA_Other	0.77%
PPA_CVAP_19	10588
% PPA_CVAP_19	69.31%
PPA_Hsp_CVAP_19	550
% PPA_Hsp_CVAP_19	5.19%
A_NH_Wht_CVAP_19	7415
A_NH_Wht_CVAP_19	70.03%
A_NH_Blk_CVAP_19	553
A_NH_Blk_CVAP_19	5.22%
A_NH_Ind_CVAP_19	0
A_NH_Ind_CVAP_19	0%
A_NH_Asn_CVAP_19	1548
A_NH_Asn_CVAP_19	14.62%
A_NH_Hwn_CVAP_19	14
A_NH_Hwn_CVAP_19	0.13%
14-18 HU_Occupied	5822.00
14-18 Owner occupied	3471.00
14-18 Owner occupied	59.62%

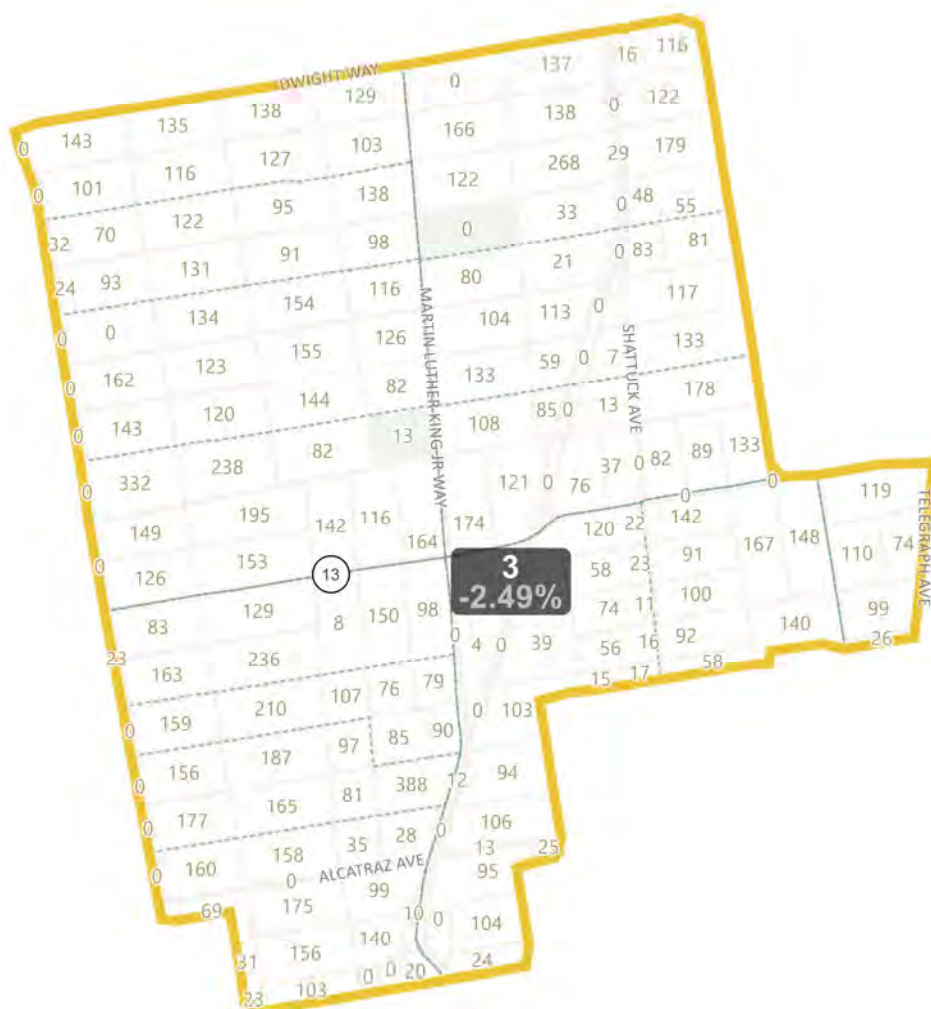
### District: 2



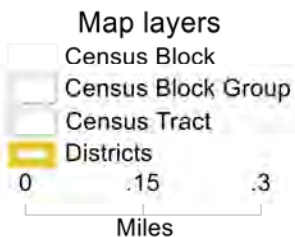
©2021 CALIPER; ©2020 HERE

Field	Value
District	2
PPA_Population	15764
Deviation	210
% Deviation	1.35%
PPA_Hispanic_Origin	2689
PPA_Hispanic_Origin	17.06%
PPA_White	6733
% PPA_White	42.71%
PPA_AfAm	2793
% PPA_AfAm	17.72%
PPA_AiAn	41
% PPA_AiAn	0.26%
PPA_Asian	2071
% PPA_Asian	13.14%
PPA_HoPI	57
% PPA_HoPI	0.36%
PPA_Other	179
% PPA_Other	1.14%
PPA_CVAP_19	11034
% PPA_CVAP_19	69.99%
PPA_Hsp_CVAP_19	1440
% PPA_Hsp_CVAP_19	13.05%
A_NH_Wht_CVAP_19	5267
A_NH_Wht_CVAP_19	47.73%
A_NH_Blk_CVAP_19	2708
A_NH_Blk_CVAP_19	24.54%
A_NH_Ind_CVAP_19	4
A_NH_Ind_CVAP_19	0.04%
A_NH_Asn_CVAP_19	906
A_NH_Asn_CVAP_19	8.21%
A_NH_Hwn_CVAP_19	141
A_NH_Hwn_CVAP_19	1.28%
14-18 HU_Occupied	6275.00
14-18 Owner occupied	2414.00
14-18 Owner occupied	38.47%

### District: 3



Field	Value
District	3
PPA_Population	15167
Deviation	-387
% Deviation	-2.49%
PPA_Hispanic_Origin	2353
PPA_Hispanic_Origin	15.51%
PPA_White	6970
% PPA_White	45.96%
PPA_AfAm	2476
% PPA_AfAm	16.32%
PPA_AiAn	48
% PPA_AiAn	0.32%
PPA_Asian	1872
% PPA_Asian	12.34%
PPA_HoPI	21
% PPA_HoPI	0.14%
PPA_Other	171
% PPA_Other	1.13%
PPA_CVAP_19	11249
% PPA_CVAP_19	74.17%
PPA_Hsp_CVAP_19	1174
% PPA_Hsp_CVAP_19	10.44%
A_NH_Wht_CVAP_19	6303
A_NH_Wht_CVAP_19	56.03%
PA_NH_BlK_CVAP_19	1966
PA_NH_BlK_CVAP_19	17.48%
PA_NH_Ind_CVAP_19	14
PA_NH_Ind_CVAP_19	0.12%
A_NH_Asn_CVAP_19	1158
A_NH_Asn_CVAP_19	10.29%
A_NH_Hwn_CVAP_19	4
A_NH_Hwn_CVAP_19	0.04%
_14-18 HU_Occupied	5964.00
4-18 Owner occupied	2104.00
4-18 Owner occupied	35.28%
4-18 Renter occupied	3865.00
4-18 Renter occupied	64.81%



©2021 CALIPER; ©2020 HERE

### District: 4



**Map layers**

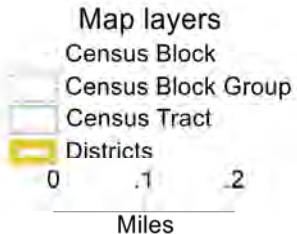
- Census Block
- Census Block Group
- Census Tract
- Districts

0 .1 .2  
Miles

©2021 CALIPER; ©2020 HERE

Field	Value
District	4
PPA_Population	17807
Deviation	2,253
% Deviation	14.49%
PPA_Hispanic_Origin	2223
PPA_Hispanic_Origin	12.48%
PPA_White	6877
% PPA_White	38.62%
PPA_AfAm	1101
% PPA_AfAm	6.18%
PPA_AiAn	36
% PPA_AiAn	0.2%
PPA_Asian	6333
% PPA_Asian	35.56%
PPA_HoPI	49
% PPA_HoPI	0.28%
PPA_Other	169
% PPA_Other	0.95%
PPA_CVAP_19	12649
% PPA_CVAP_19	71.03%
PPA_Hsp_CVAP_19	1312
% PPA_Hsp_CVAP_19	10.37%
A_NH_Wht_CVAP_19	6168
A_NH_Wht_CVAP_19	48.76%
A_NH_Blk_CVAP_19	786
A_NH_Blk_CVAP_19	6.21%
A_NH_Ind_CVAP_19	23
A_NH_Ind_CVAP_19	0.18%
A_NH_Asn_CVAP_19	3435
A_NH_Asn_CVAP_19	27.16%
A_NH_Hwn_CVAP_19	194
A_NH_Hwn_CVAP_19	1.53%
14-18 HU_Occupied	6549.00
14-18 Owner occupied	767.00
14-18 Owner occupied	11.71%

### District: 5

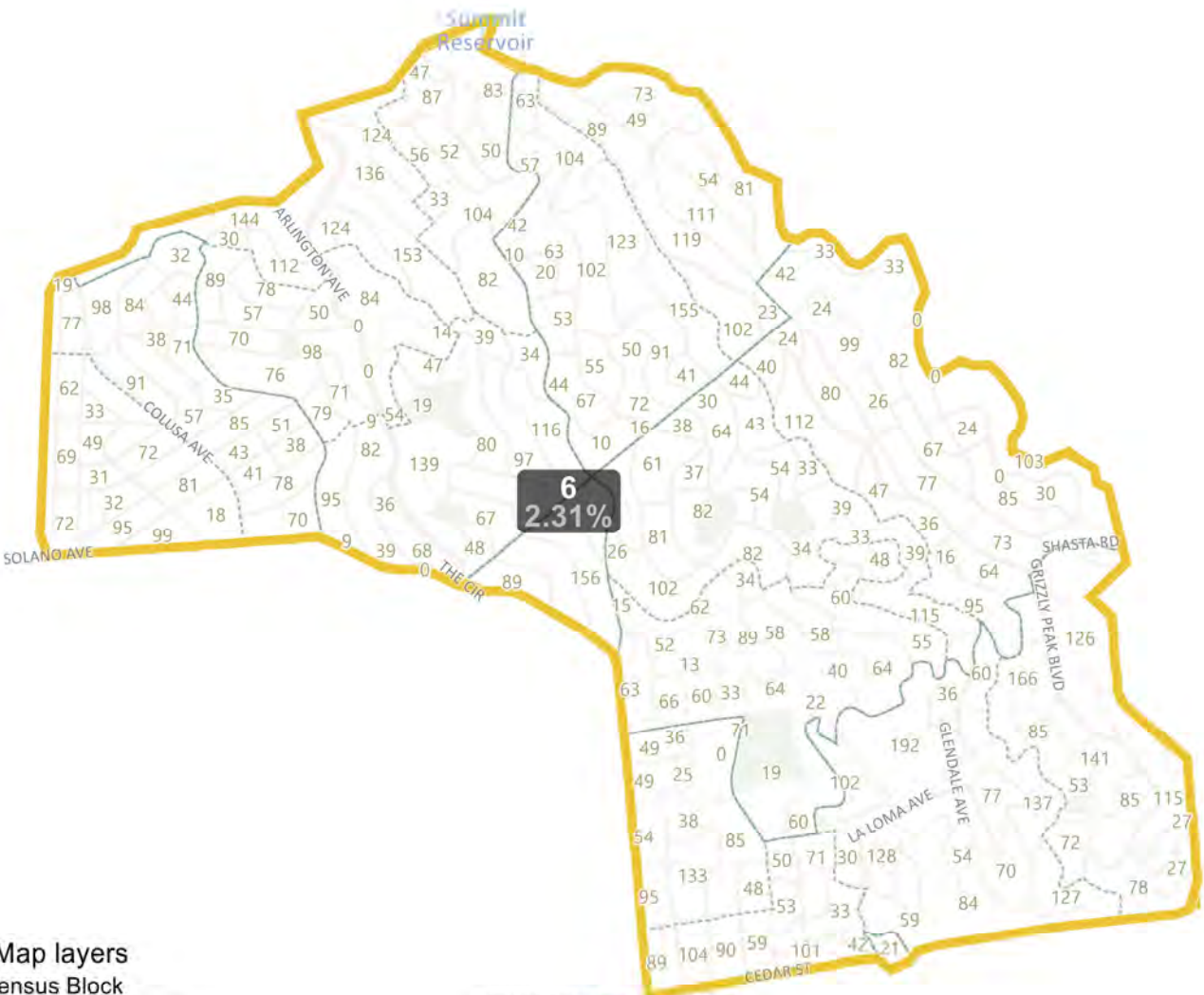


©2021 CALIPER; ©2020 HERE

Field	Value
District	5
PPA_Population	13051
Deviation	-2,503
% Deviation	-16.09%
PPA_Hispanic_Origin	1717
PPA_Hispanic_Origin	13.16%
PPA_White	6909
% PPA_White	52.94%
PPA_AfAm	949
% PPA_AfAm	7.27%
PPA_AiAn	30
% PPA_AiAn	0.23%
PPA_Asian	2214
% PPA_Asian	16.96%
PPA_HoPI	23
% PPA_HoPI	0.18%
PPA_Other	144
% PPA_Other	1.1%
PPA_CVAP_19	9997
% PPA_CVAP_19	76.6%
PPA_Hsp_CVAP_19	1255
% PPA_Hsp_CVAP_19	12.55%
A_NH_Wht_CVAP_19	6137
A_NH_Wht_CVAP_19	61.39%
A_NH_Blk_CVAP_19	525
A_NH_Blk_CVAP_19	5.25%
A_NH_Ind_CVAP_19	20
A_NH_Ind_CVAP_19	0.2%
A_NH_Asn_CVAP_19	1631
A_NH_Asn_CVAP_19	16.31%
A_NH_Hwn_CVAP_19	0
A_NH_Hwn_CVAP_19	0%
+14-18 HU_Occupied	6010.00
+18 Owner occupied	2499.00
+18 Owner occupied	41.58%

### District: 6

Field	Value
District	6
PPA_Population	15914
Deviation	360
% Deviation	2.31%
PPA_Hispanic_Origin	1036
PPA_Hispanic_Origin	6.51%
PPA_White	11422
% PPA_White	71.77%
PPA_AfAm	301
% PPA_AfAm	1.89%
PPA_AiAn	5
% PPA_AiAn	0.03%
PPA_Asian	1772
% PPA_Asian	11.13%
PPA_HoPI	16
% PPA_HoPI	0.1%
PPA_Other	139
% PPA_Other	0.87%
PPA_CVAP_19	11888
% PPA_CVAP_19	74.7%
PPA_Hsp_CVAP_19	508
% PPA_Hsp_CVAP_19	4.27%
A_NH_Wht_CVAP_19	9361
A_NH_Wht_CVAP_19	78.74%
A_NH_Blk_CVAP_19	241
A_NH_Blk_CVAP_19	2.03%
A_NH_Ind_CVAP_19	4
A_NH_Ind_CVAP_19	0.03%
A_NH_Asn_CVAP_19	1352
A_NH_Asn_CVAP_19	11.37%
A_NH_Hwn_CVAP_19	24
A_NH_Hwn_CVAP_19	0.2%
+14-18 HU_Occupied	6422.00
+18 Owner occupied	5392.00
+18 Owner occupied	83.96%



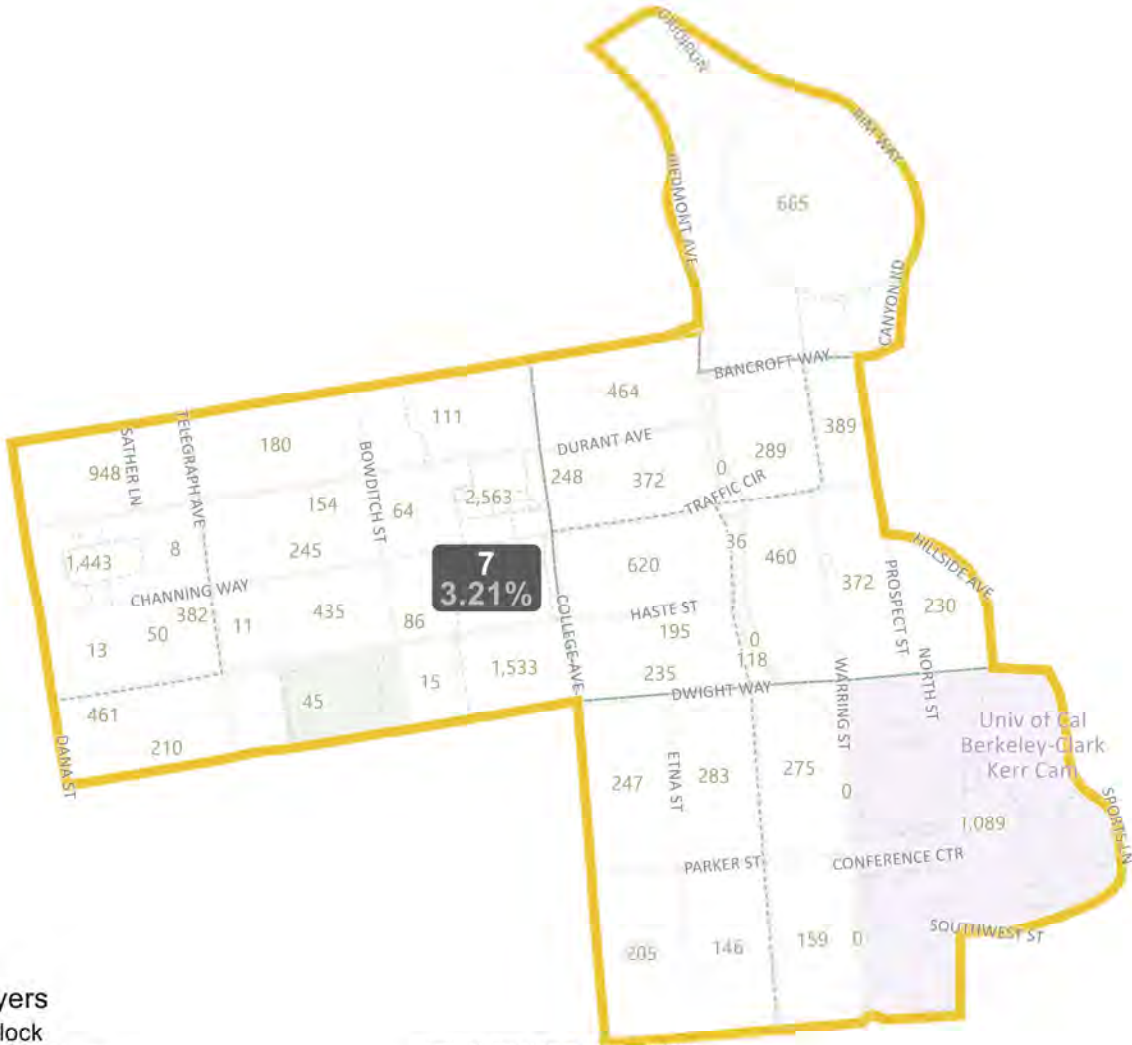
©2021 CALIPER; ©2020 HERE

**Map layers**

- Census Block
- Census Block Group
- Census Tract
- Districts

0 .2 .4  
Miles

### District: 7



©2021 CALIPER; ©2020 HERE

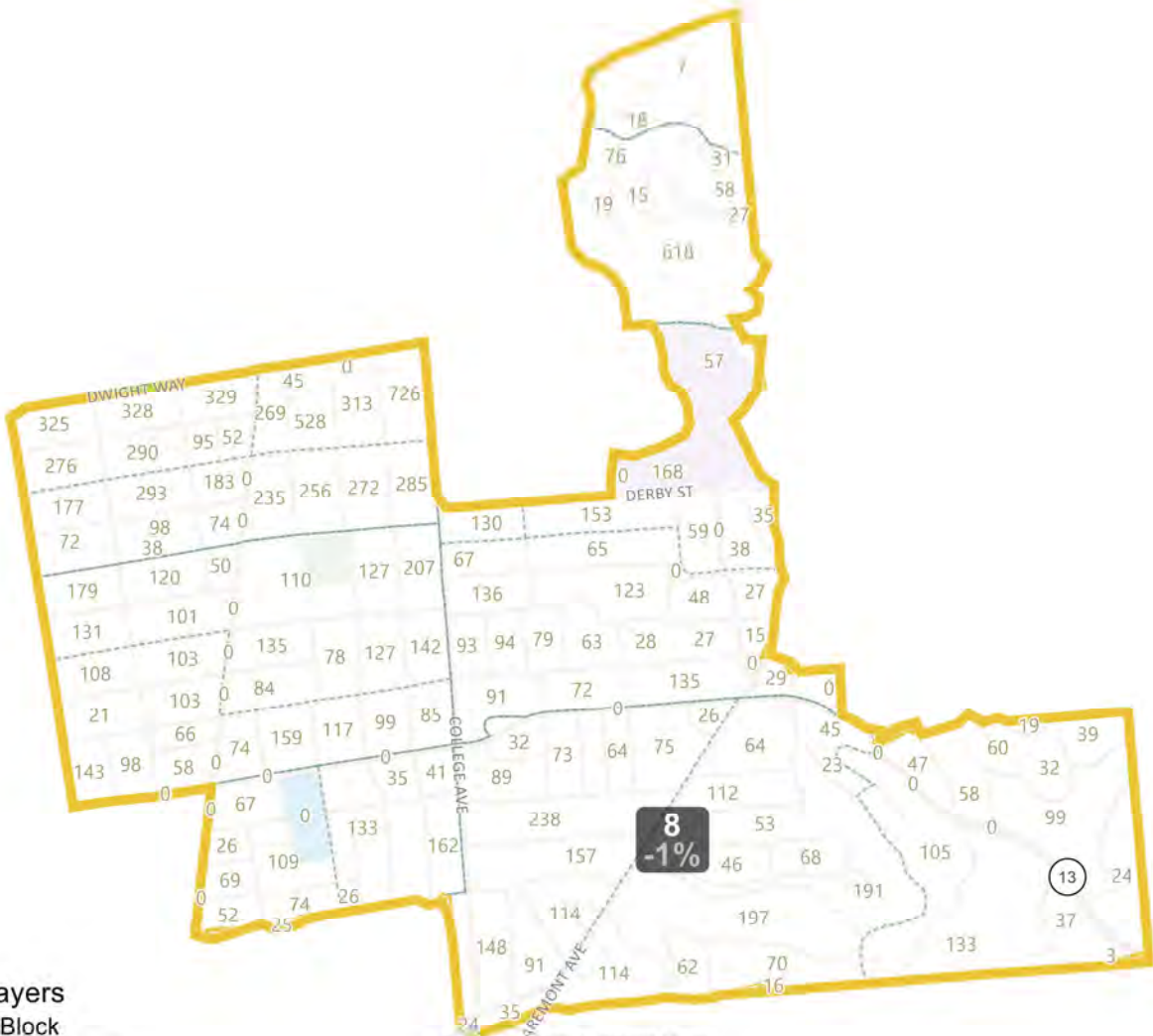
**Map layers**

- Census Block
- Census Block Group
- Census Tract
- Districts

0 .075 .15  
Miles

Field	Value
District	7
PPA_Population	16054
Deviation	500
% Deviation	3.21%
PPA_Hispanic_Origin	3846
PPA_Hispanic_Origin	23.96%
PPA_White	5743
% PPA_White	35.77%
PPA_AfAm	470
% PPA_AfAm	2.93%
PPA_AiAn	7
% PPA_AiAn	0.04%
PPA_Asian	5021
% PPA_Asian	31.28%
PPA_HoPI	4
% PPA_HoPI	0.02%
PPA_Other	66
% PPA_Other	0.41%
PPA_CVAP_19	11408
% PPA_CVAP_19	71.06%
PPA_Hsp_CVAP_19	2035
% PPA_Hsp_CVAP_19	17.84%
A_NH_Wht_CVAP_19	4619
A_NH_Wht_CVAP_19	40.49%
A_NH_Blk_CVAP_19	299
A_NH_Blk_CVAP_19	2.62%
A_NH_Ind_CVAP_19	2
A_NH_Ind_CVAP_19	0.02%
A_NH_Asn_CVAP_19	3823
A_NH_Asn_CVAP_19	33.51%
A_NH_Hwn_CVAP_19	0
A_NH_Hwn_CVAP_19	0%
14-18 HU_Occupied	1758.00
14-18 Owner occupied	245.00
14-18 Owner occupied	13.94%

### District: 8



©2021 CALIPER; ©2020 HERE

**Map layers**

- Census Block
- Census Block Group
- Census Tract
- Districts

0 .15 .3  
Miles

Field	Value
District	8
PPA_Population	15399
Deviation	-155
% Deviation	-1%
PPA_Hispanic_Origin	1530
PPA_Hispanic_Origin	9.94%
PPA_White	8787
% PPA_White	57.06%
PPA_AfAm	413
% PPA_AfAm	2.68%
PPA_AiAn	25
% PPA_AiAn	0.16%
PPA_Asian	3340
% PPA_Asian	21.69%
PPA_HoPI	24
% PPA_HoPI	0.16%
PPA_Other	130
% PPA_Other	0.84%
PPA_CVAP_19	12905
% PPA_CVAP_19	83.8%
PPA_Hsp_CVAP_19	1025
% PPA_Hsp_CVAP_19	7.94%
A_NH_Wht_CVAP_19	8403
A_NH_Wht_CVAP_19	65.11%
A_NH_Blk_CVAP_19	329
A_NH_Blk_CVAP_19	2.55%
A_NH_Ind_CVAP_19	102
A_NH_Ind_CVAP_19	0.79%
A_NH_Asn_CVAP_19	2461
A_NH_Asn_CVAP_19	19.07%
A_NH_Hwn_CVAP_19	30
A_NH_Hwn_CVAP_19	0.23%
_14-18 HU_Occupied	6098.00
+18 Owner occupied	2373.00
+18 Owner occupied	38.91%

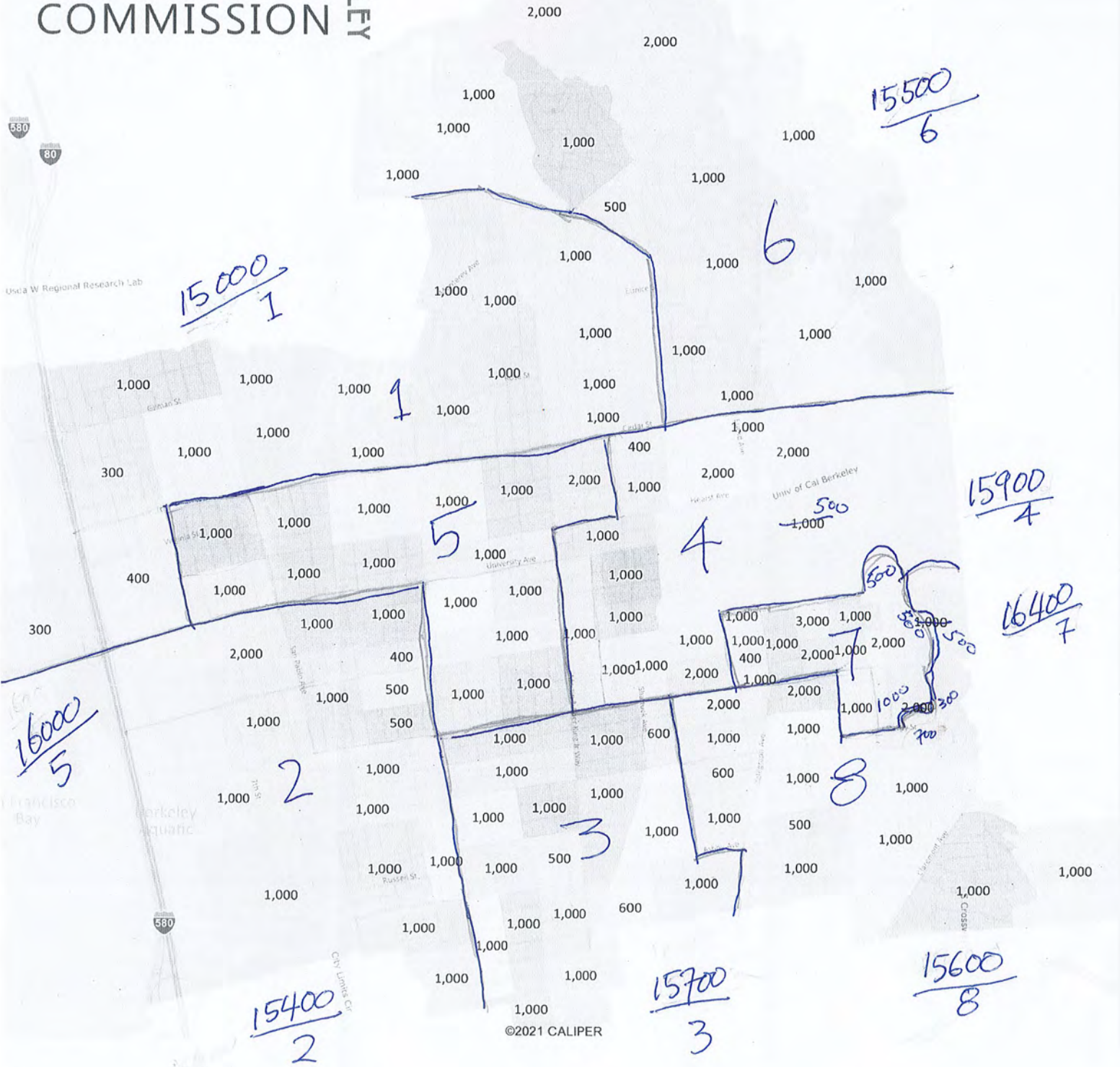
RECEIVED

NOV 15 2021

CITY OF BERKELEY  
CITY CLERK DEPARTMENT

INDEPENDENT  
REDISTRICTING  
COMMISSION

- 1 15000 ← smallest
  - 2 15400
  - 3 15700
  - 4 15900
  - 5 15000
  - 6 15500
  - 7 16400 ← largest
  - 8 15600
- ↑  
1400  
spread  
↓
- 124500



# INDEPENDENT REDISTRICTING COMMISSION


BERKELEY



©2021 CALIPER; ©2020 HERE

## CITY OF BERKELEY

My Redistricting Plan by Racism and Criminal Justice Reform Group (11/15/2021)



**First Name:** Racism and Criminal Justice Reform Group

**Last Name:**

**Comments:**

**Date:** November 15, 2021

**Bunting, Sarah K.**

---

**From:** Racism and Criminal Justice Reform Group - RCJR <racialandcriminaljustice@gmail.com>  
**Sent:** Monday, November 15, 2021 10:35 AM  
**To:** Independent Redistricting Commission  
**Subject:** Fwd: RCJR Re-Districting Map Submission  
**Attachments:** RJCRC Map.png

**Follow Up Flag:** Follow up  
**Flag Status:** Flagged

**Categories:** Map Submission

**WARNING:** This is not a City of Berkeley email. Do not click links or attachments unless you trust the sender and know the content is safe.

TO: Berkeley Redistricting Commission

The Racism and Criminal Justice Reform group of Berkeley (RCJR) advocates for true public safety, in a reimagined system that meets the needs of all of Berkeley's residents of every neighborhood and ethnic origin. We work on a citywide and interracial basis and succeeded in passing the Police Accountability Measure (ii) in 2020 by an 85% vote. BPA is submitting the enclosed map to the redistricting committee for your consideration.

We support this proposal because it respects critical communities of interest. It retains important neighborhoods and institutions in South Berkeley's Districts 2 and 3, and unites and returns sections that were previously removed from those Districts. Given the gentrification and displacement affecting a large portion of the African American community, it is noteworthy that Berkeley has elected two African American council members since the beginning of district elections 35 years ago. This map will continue to foster Black leadership in City decision-making,

Please keep these neighborhoods in Districts 2 and 3: South and South-West Berkeley, LeConte, San Pablo Park, Lorin, Bateman, and the Adeline Corridor.

Also, please reunite students from Northside and Southside in District 7.

Racism and Criminal Justice Reform group  
[raclsmmandcriminaljustice@gmail.com](mailto:raclsmmandcriminaljustice@gmail.com)



## Fields List

PPA_Population
Change - PPA_Population
Ideal Value
Deviation
% Deviation
PPA_Hispanic_Origin
Change - PPA_Hispanic_Origin
% PPA_Hispanic_Origin
PPA_White
Change - PPA_White
% PPA_White
PPA_AfAm
Change - PPA_AfAm
% PPA_AfAm
PPA_AiAn
Change - PPA_AiAn
% PPA_AiAn
PPA_Asian
Change - PPA_Asian
% PPA_Asian
PPA_HoPI
Change - PPA_HoPI
% PPA_HoPI
PPA_CVAP_19
Change - PPA_CVAP_19
% PPA_CVAP_19
PPA_NH_Wht_CVAP_19
Change - PPA_NH_Wht_CVAP_19
% PPA_NH_Wht_CVAP_19
PPA_NH_BlK_CVAP_19
Change - PPA_NH_BlK_CVAP_19
% PPA_NH_BlK_CVAP_19
PPA_NH_Ind_CVAP_19
Change - PPA_NH_Ind_CVAP_19
% PPA_NH_Ind_CVAP_19
PPA_NH_Asn_CVAP_19
Change - PPA_NH_Asn_CVAP_19
% PPA_NH_Asn_CVAP_19
PPA_NH_Hwn_CVAP_19
Change - PPA_NH_Hwn_CVAP_19
% PPA_NH_Hwn_CVAP_19
ACS_14-18 HU_Occupied
Change - ACS_14-18 HU_Occupied
ACS_14-18 Owner occupied
Change - ACS_14-18 Owner occupied
% ACS_14-18 Owner occupied
ACS_14-18 Renter occupied
Change - ACS_14-18 Renter occupied
% ACS_14-18 Renter occupied
ACS_14-18 HH_Median income
Change - ACS_14-18 HH_Median income
ACS_14-18 Median Age
Change - ACS_14-18 Median Age

### District: 1



**1**  
-2.32%

**Map layers**

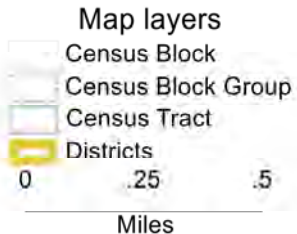
- Census Block
- Census Block Group
- Census Tract
- Districts

0 .4 .8  
Miles

©2021 CALIPER; ©2020 HERE

Field	Value
District	1
PPA_Population	15193
Deviation	-361
% Deviation	-2.32%
PPA_Hispanic_Origin	2546
PPA_Hispanic_Origin	16.76%
PPA_White	6967
% PPA_White	45.86%
PPA_AfAm	1827
% PPA_AfAm	12.03%
PPA_AiAn	57
% PPA_AiAn	0.38%
PPA_Asian	2344
% PPA_Asian	15.43%
PPA_HoPI	73
% PPA_HoPI	0.48%
PPA_Other	170
% PPA_Other	1.12%
PPA_CVAP_19	10182
% PPA_CVAP_19	67.02%
PPA_Hsp_CVAP_19	1302
% PPA_Hsp_CVAP_19	12.79%
A_NH_Wht_CVAP_19	5665
A_NH_Wht_CVAP_19	55.64%
A_NH_Blk_CVAP_19	1262
A_NH_Blk_CVAP_19	12.39%
A_NH_Ind_CVAP_19	16
A_NH_Ind_CVAP_19	0.16%
A_NH_Asn_CVAP_19	1331
A_NH_Asn_CVAP_19	13.07%
A_NH_Hwn_CVAP_19	115
A_NH_Hwn_CVAP_19	1.13%
14-18 HU_Occupied	5523.00
14-18 Owner occupied	2309.00
14-18 Owner occupied	41.81%

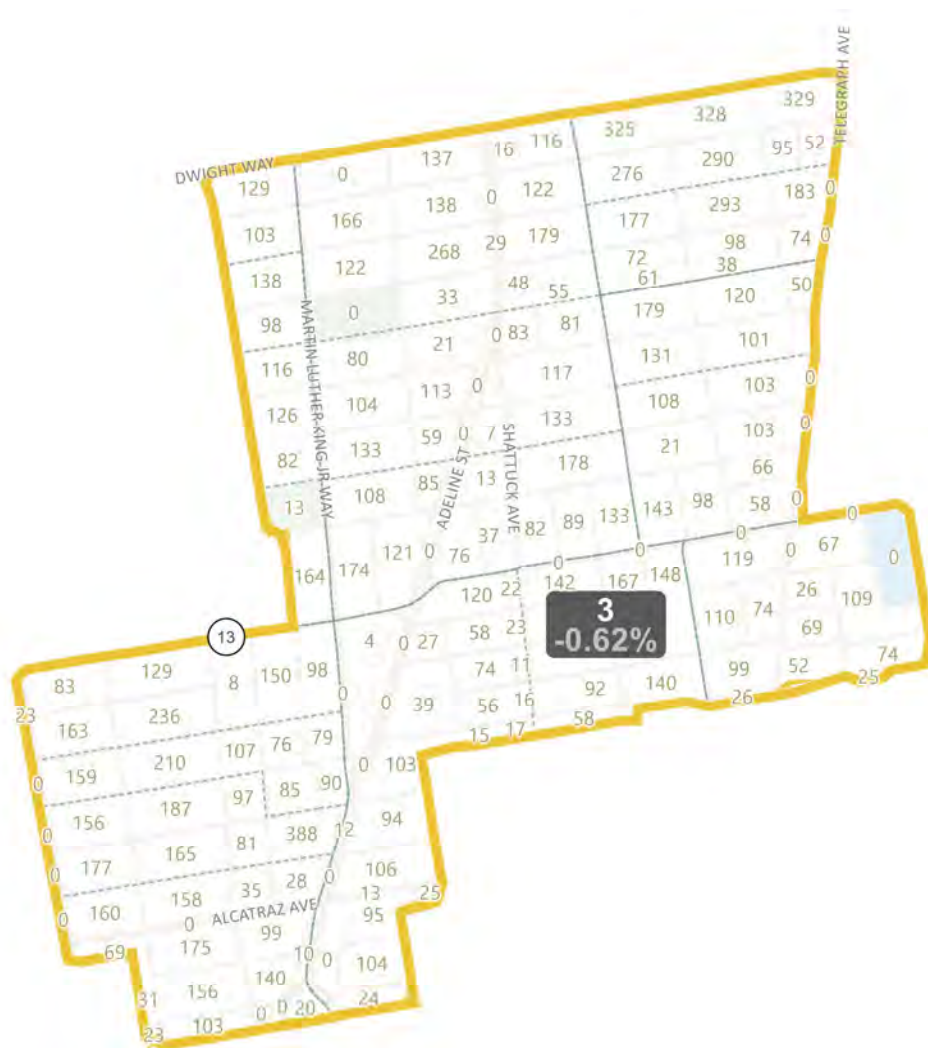
### District: 2



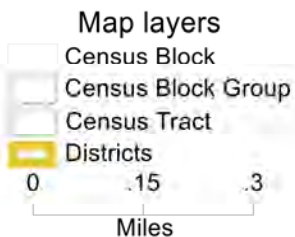
©2021 CALIPER; ©2020 HERE

Field	Value
District	2
PPA_Population	15298
Deviation	-256
% Deviation	-1.65%
PPA_Hispanic_Origin	2623
PPA_Hispanic_Origin	17.15%
PPA_White	6563
% PPA_White	42.9%
PPA_AfAm	2975
% PPA_AfAm	19.45%
PPA_AiAn	30
% PPA_AiAn	0.2%
PPA_Asian	1616
% PPA_Asian	10.56%
PPA_HoPI	49
% PPA_HoPI	0.32%
PPA_Other	188
% PPA_Other	1.23%
PPA_CVAP_19	10954
% PPA_CVAP_19	71.6%
PPA_Hsp_CVAP_19	1373
% PPA_Hsp_CVAP_19	12.53%
A_NH_Wht_CVAP_19	5166
A_NH_Wht_CVAP_19	47.16%
A_NH_Blk_CVAP_19	2635
A_NH_Blk_CVAP_19	24.06%
A_NH_Ind_CVAP_19	4
A_NH_Ind_CVAP_19	0.04%
A_NH_Asn_CVAP_19	964
A_NH_Asn_CVAP_19	8.8%
A_NH_Hwn_CVAP_19	26
A_NH_Hwn_CVAP_19	0.24%
14-18 HU_Occupied	6343.00
14-18 Owner occupied	2649.00
14-18 Owner occupied	41.76%

### District: 3

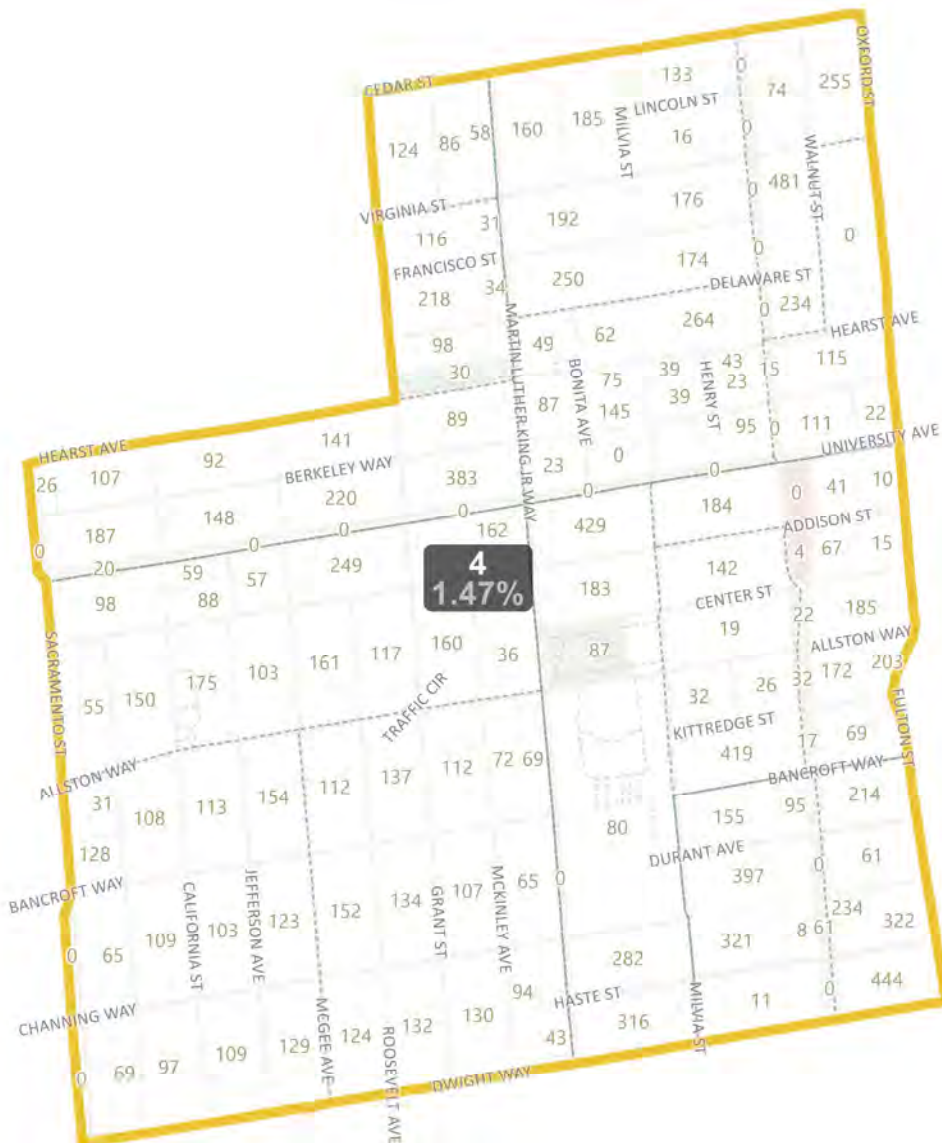


Field	Value
District	3
PPA_Population	15457
Deviation	-97
% Deviation	-0.62%
PPA_Hispanic_Origin	2179
PPA_Hispanic_Origin	14.1%
PPA_White	7433
% PPA_White	48.09%
PPA_AfAm	1812
% PPA_AfAm	11.72%
PPA_AiAn	55
% PPA_AiAn	0.36%
PPA_Asian	2558
% PPA_Asian	16.55%
PPA_HoPI	20
% PPA_HoPI	0.13%
PPA_Other	176
% PPA_Other	1.14%
PPA_CVAP_19	11902
% PPA_CVAP_19	77%
PPA_Hsp_CVAP_19	1099
% PPA_Hsp_CVAP_19	9.23%
A_NH_Wht_CVAP_19	7124
A_NH_Wht_CVAP_19	59.86%
A_NH_BlK_CVAP_19	1587
A_NH_BlK_CVAP_19	13.33%
A_NH_Ind_CVAP_19	69
A_NH_Ind_CVAP_19	0.58%
A_NH_Asn_CVAP_19	1532
A_NH_Asn_CVAP_19	12.87%
A_NH_Hwn_CVAP_19	4
A_NH_Hwn_CVAP_19	0.03%
4-18 HU_Occupied	6153.00
4-18 Owner occupied	1874.00
4-18 Owner occupied	30.46%
4-18 Renter occupied	4264.00
4-18 Renter occupied	69.3%



©2021 CALIPER; ©2020 HERE

### District: 4



Field	Value
District	4
PPA_Population	15783
Deviation	229
% Deviation	1.47%
PPA_Hispanic_Origin	1729
PPA_Hispanic_Origin	10.95%
PPA_White	6827
% PPA_White	43.26%
PPA_AfAm	1217
% PPA_AfAm	7.71%
PPA_AiAn	45
% PPA_AiAn	0.29%
PPA_Asian	4742
% PPA_Asian	30.04%
PPA_HoPI	34
% PPA_HoPI	0.22%
PPA_Other	161
% PPA_Other	1.02%
PPA_CVAP_19	12102
% PPA_CVAP_19	76.68%
PPA_Hsp_CVAP_19	1114
% PPA_Hsp_CVAP_19	9.21%
A_NH_Wht_CVAP_19	6551
A_NH_Wht_CVAP_19	54.13%
A_NH_BlK_CVAP_19	788
A_NH_BlK_CVAP_19	6.51%
A_NH_Ind_CVAP_19	8
A_NH_Ind_CVAP_19	0.07%
A_NH_Asn_CVAP_19	2956
A_NH_Asn_CVAP_19	24.43%
A_NH_Hwn_CVAP_19	139
A_NH_Hwn_CVAP_19	1.15%
4-18 HU_Occupied	6899.00
4-18 Owner occupied	1528.00
4-18 Owner occupied	22.15%
4-18 Renter occupied	5376.00
4-18 Renter occupied	77.92%

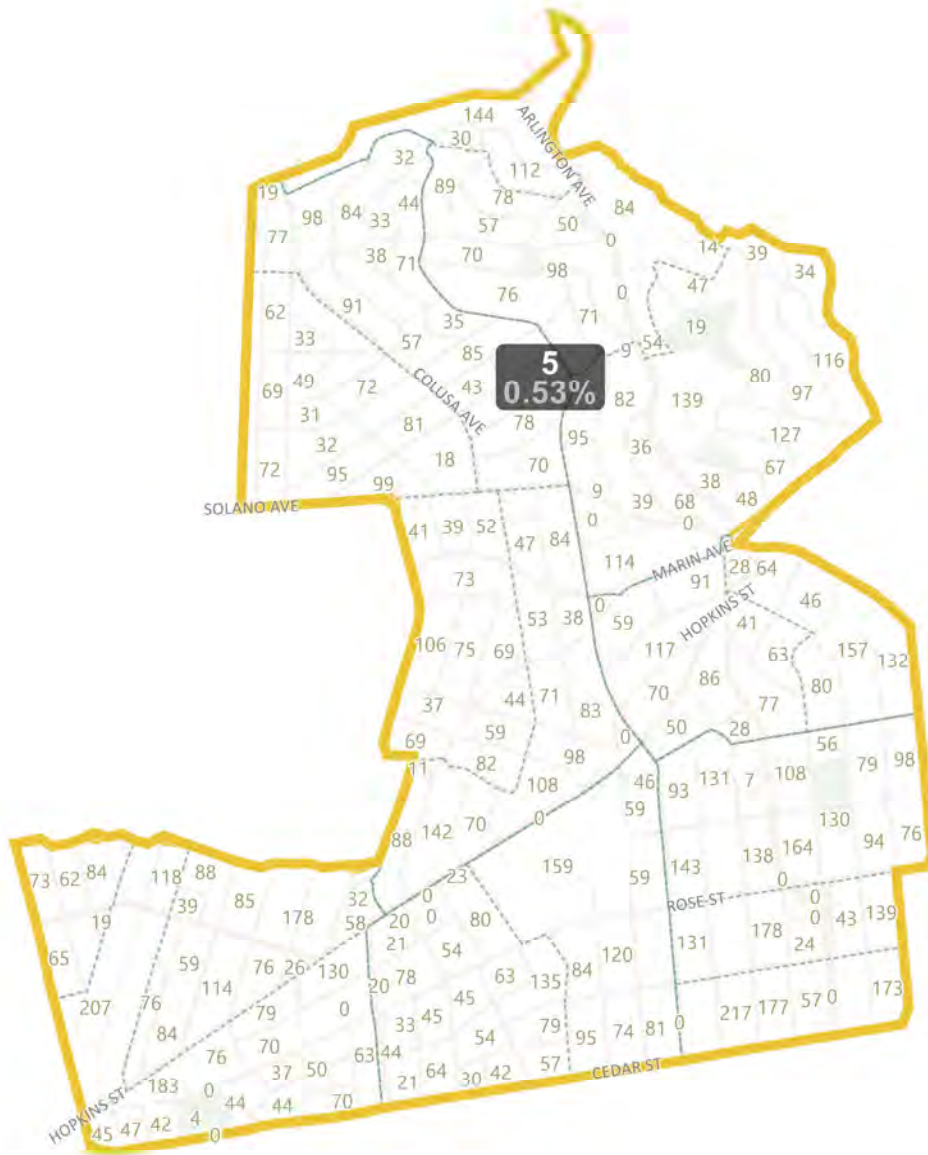
**Map layers**

- Census Block
- Census Block Group
- Census Tract
- Districts

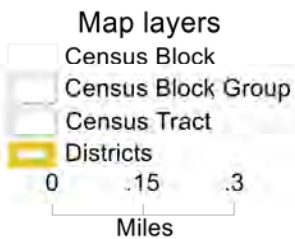
0 .1 .2  
Miles

©2021 CALIPER; ©2020 HERE

### District: 5

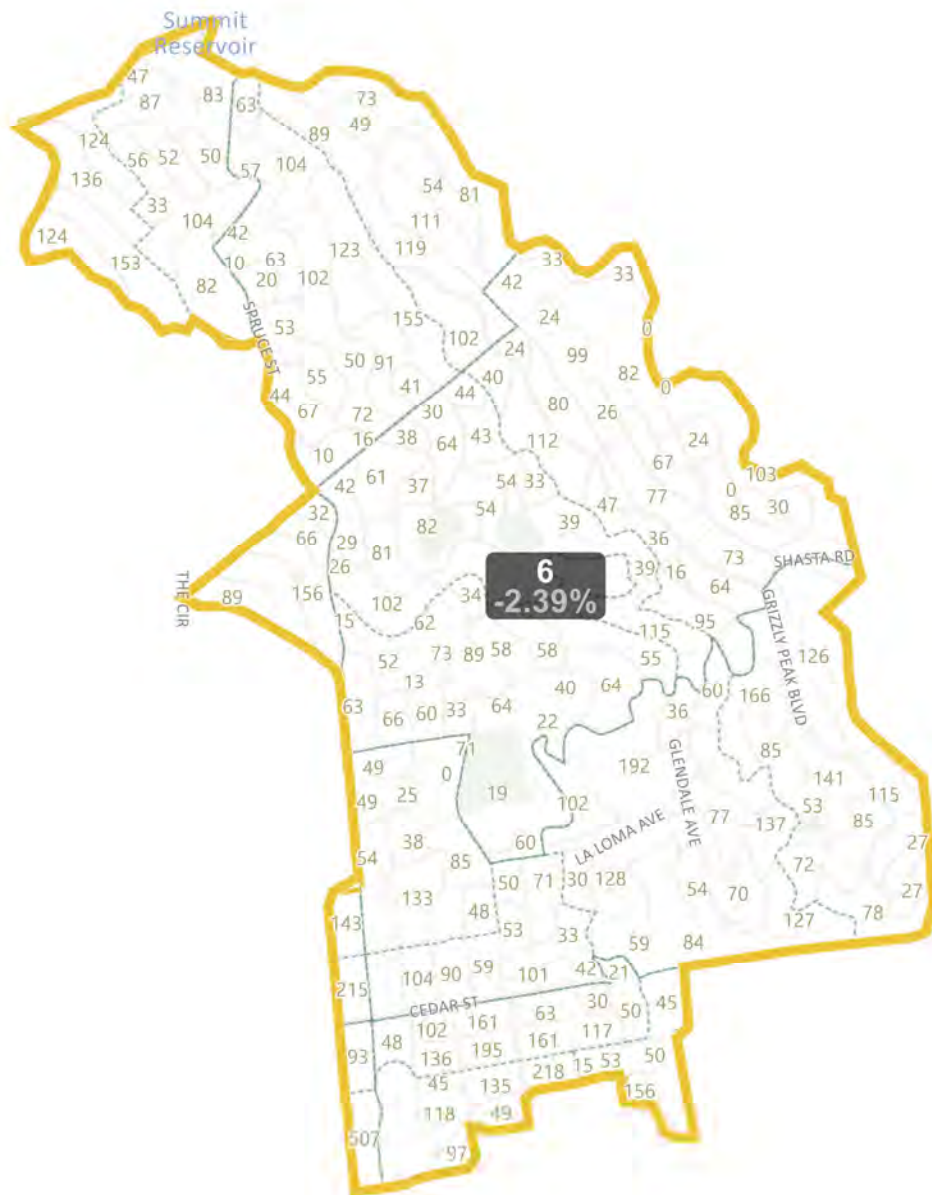


Field	Value
District	5
PPA_Population	15636
Deviation	82
% Deviation	0.53%
PPA_Hispanic_Origin	1174
PPA_Hispanic_Origin	7.51%
PPA_White	10522
% PPA_White	67.29%
PPA_AfAm	427
% PPA_AfAm	2.73%
PPA_AiAn	10
% PPA_AiAn	0.06%
PPA_Asian	2058
% PPA_Asian	13.16%
PPA_HoPI	18
% PPA_HoPI	0.12%
PPA_Other	119
% PPA_Other	0.76%
PPA_CVAP_19	11894
% PPA_CVAP_19	76.07%
PPA_Hsp_CVAP_19	574
% PPA_Hsp_CVAP_19	4.83%
A_NH_Wht_CVAP_19	8958
A_NH_Wht_CVAP_19	75.32%
PA_NH_Blk_CVAP_19	260
PA_NH_Blk_CVAP_19	2.19%
PA_NH_Ind_CVAP_19	4
PA_NH_Ind_CVAP_19	0.03%
A_NH_Asn_CVAP_19	1497
A_NH_Asn_CVAP_19	12.59%
A_NH_Hwn_CVAP_19	14
A_NH_Hwn_CVAP_19	0.12%
_14-18 HU_Occupied	6431.00
4-18 Owner occupied	4380.00
4-18 Owner occupied	68.11%
4-18 Renter occupied	2072.00
4-18 Renter occupied	32.22%

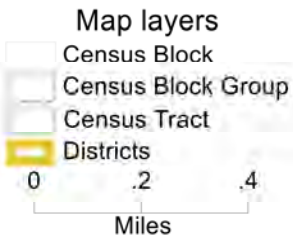


©2021 CALIPER; ©2020 HERE

### District: 6



Field	Value
District	6
PPA_Population	15182
Deviation	-372
% Deviation	-2.39%
PPA_Hispanic_Origin	1039
PPA_Hispanic_Origin	6.84%
PPA_White	10012
% PPA_White	65.95%
PPA_AfAm	322
% PPA_AfAm	2.12%
PPA_AiAn	5
% PPA_AiAn	0.03%
PPA_Asian	2583
% PPA_Asian	17.01%
PPA_HoPI	14
% PPA_HoPI	0.09%
PPA_Other	132
% PPA_Other	0.87%
PPA_CVAP_19	11134
% PPA_CVAP_19	73.34%
PPA_Hsp_CVAP_19	580
% PPA_Hsp_CVAP_19	5.21%
A_NH_Wht_CVAP_19	8230
A_NH_Wht_CVAP_19	73.92%
PA_NH_Blk_CVAP_19	246
PA_NH_Blk_CVAP_19	2.21%
PA_NH_Ind_CVAP_19	2
PA_NH_Ind_CVAP_19	0.02%
A_NH_Asn_CVAP_19	1699
A_NH_Asn_CVAP_19	15.26%
A_NH_Hwn_CVAP_19	25
A_NH_Hwn_CVAP_19	0.22%
_14-18 HU_Occupied	6215.00
4-18 Owner occupied	4274.00
4-18 Owner occupied	68.77%
4-18 Renter occupied	1944.00
4-18 Renter occupied	31.28%

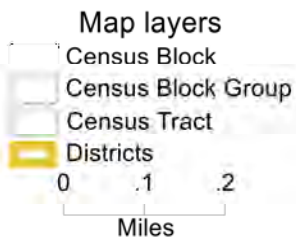


©2021 CALIPER; ©2020 HERE

### District: 7

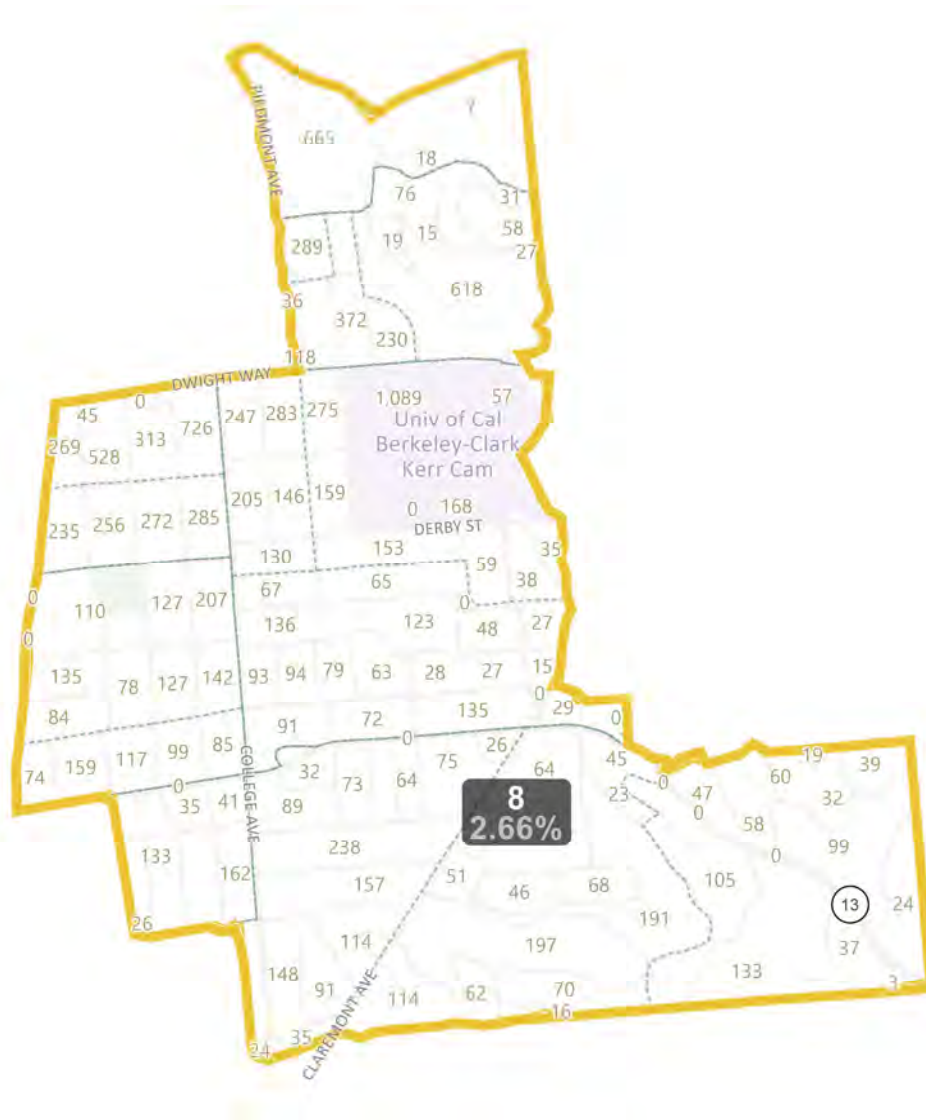


Field	Value
District	7
PPA_Population	15916
Deviation	362
% Deviation	2.33%
PPA_Hispanic_Origin	4016
PPA_Hispanic_Origin	25.23%
PPA_White	5057
% PPA_White	31.77%
PPA_AfAm	567
% PPA_AfAm	3.56%
PPA_AiAn	9
% PPA_AiAn	0.06%
PPA_Asian	5415
% PPA_Asian	34.02%
PPA_HoPI	21
% PPA_HoPI	0.13%
PPA_Other	55
% PPA_Other	0.35%
PPA_CVAP_19	10446
% PPA_CVAP_19	65.63%
PPA_Hsp_CVAP_19	1889
% PPA_Hsp_CVAP_19	18.08%
A_NH_Wht_CVAP_19	3890
A_NH_Wht_CVAP_19	37.24%
PA_NH_BlK_CVAP_19	352
PA_NH_BlK_CVAP_19	3.37%
PA_NH_Ind_CVAP_19	17
PA_NH_Ind_CVAP_19	0.16%
A_NH_Asn_CVAP_19	3672
A_NH_Asn_CVAP_19	35.15%
A_NH_Hwn_CVAP_19	54
A_NH_Hwn_CVAP_19	0.52%
4-18 HU_Occupied	2153.00
4-18 Owner occupied	97.00
4-18 Owner occupied	4.51%
4-18 Renter occupied	2054.00
4-18 Renter occupied	95.4%

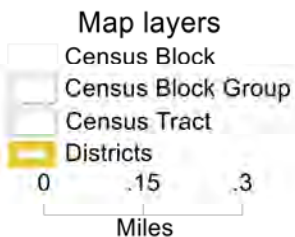


©2021 CALIPER; ©2020 HERE

### District: 8



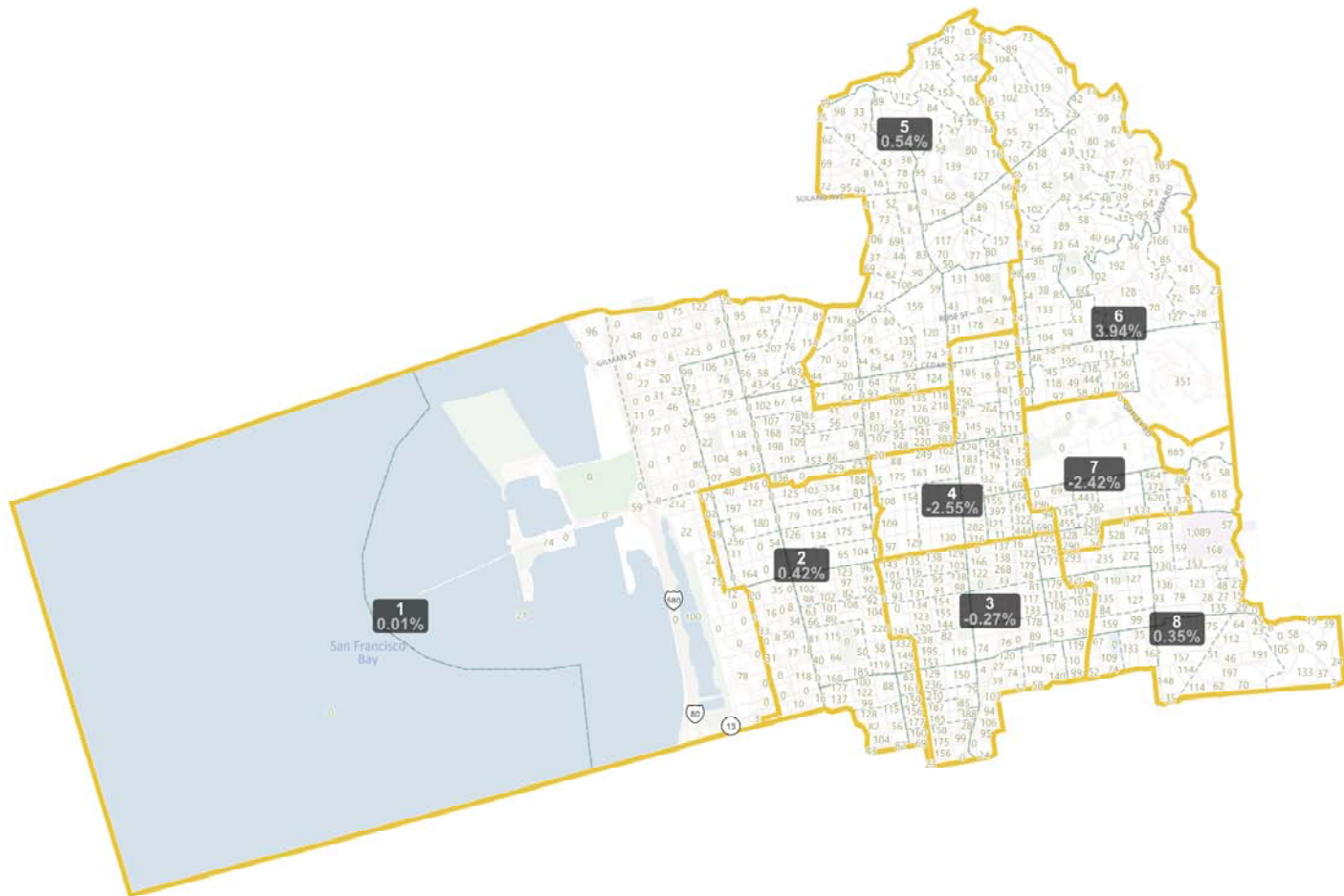

Field	Value
District	8
PPA_Population	15968
Deviation	414
% Deviation	2.66%
PPA_Hispanic_Origin	1723
PPA_Hispanic_Origin	10.79%
PPA_White	9076
% PPA_White	56.84%
PPA_AfAm	434
% PPA_AfAm	2.72%
PPA_AiAn	16
% PPA_AiAn	0.1%
PPA_Asian	3386
% PPA_Asian	21.2%
PPA_HoPI	24
% PPA_HoPI	0.15%
PPA_Other	114
% PPA_Other	0.71%
PPA_CVAP_19	13104
% PPA_CVAP_19	82.06%
PPA_Hsp_CVAP_19	1368
% PPA_Hsp_CVAP_19	10.44%
A_NH_Wht_CVAP_19	8089
A_NH_Wht_CVAP_19	61.73%
PA_NH_BlK_CVAP_19	277
PA_NH_BlK_CVAP_19	2.11%
PA_NH_Ind_CVAP_19	49
PA_NH_Ind_CVAP_19	0.37%
A_NH_Asn_CVAP_19	2663
A_NH_Asn_CVAP_19	20.32%
A_NH_Hwn_CVAP_19	30
A_NH_Hwn_CVAP_19	0.23%
_14-18 HU_Occupied	5181.00
4-18 Owner occupied	2154.00
4-18 Owner occupied	41.57%
4-18 Renter occupied	3035.00
4-18 Renter occupied	58.58%



©2021 CALIPER; ©2020 HERE

# INDEPENDENT REDISTRICTING COMMISSION

BERKELEY



©2021 CALIPER; ©2020 HERE

## CITY OF BERKELEY

*My Redistricting Plan by West Berkeley Business District (11/15/2021)*

**First Name:** West Berkeley Business District

**Last Name:**

**Comments:**

**Date:** November 15, 2021

## Fields List

PPA_Population
Change - PPA_Population
Ideal Value
Deviation
% Deviation
PPA_Hispanic_Origin
Change - PPA_Hispanic_Origin
% PPA_Hispanic_Origin
PPA_White
Change - PPA_White
% PPA_White
PPA_AfAm
Change - PPA_AfAm
% PPA_AfAm
PPA_AiAn
Change - PPA_AiAn
% PPA_AiAn
PPA_Asian
Change - PPA_Asian
% PPA_Asian
PPA_HoPI
Change - PPA_HoPI
% PPA_HoPI
PPA_CVAP_19
Change - PPA_CVAP_19
% PPA_CVAP_19
PPA_NH_Wht_CVAP_19
Change - PPA_NH_Wht_CVAP_19
% PPA_NH_Wht_CVAP_19
PPA_NH_BlK_CVAP_19
Change - PPA_NH_BlK_CVAP_19
% PPA_NH_BlK_CVAP_19
PPA_NH_Ind_CVAP_19
Change - PPA_NH_Ind_CVAP_19
% PPA_NH_Ind_CVAP_19
PPA_NH_Asn_CVAP_19
Change - PPA_NH_Asn_CVAP_19
% PPA_NH_Asn_CVAP_19
PPA_NH_Hwn_CVAP_19
Change - PPA_NH_Hwn_CVAP_19
% PPA_NH_Hwn_CVAP_19
ACS_14-18 HU_Occupied
Change - ACS_14-18 HU_Occupied
ACS_14-18 Owner occupied
Change - ACS_14-18 Owner occupied
% ACS_14-18 Owner occupied
ACS_14-18 Renter occupied
Change - ACS_14-18 Renter occupied
% ACS_14-18 Renter occupied
ACS_14-18 HH_Median income
Change - ACS_14-18 HH_Median income
ACS_14-18 Median Age
Change - ACS_14-18 Median Age

### District: 1



Field	Value
District	1
PPA_Population	15555
Deviation	1
% Deviation	0.01%
PPA_Hispanic_Origin	2390
PPA_Hispanic_Origin	15.36%
PPA_White	7351
% PPA_White	47.26%
PPA_AfAm	1799
% PPA_AfAm	11.57%
PPA_AiAn	51
% PPA_AiAn	0.33%
PPA_Asian	2511
% PPA_Asian	16.14%
PPA_HoPI	91
% PPA_HoPI	0.59%
PPA_Other	179
% PPA_Other	1.15%
PPA_CVAP_19	10378
% PPA_CVAP_19	66.72%
PPA_Hsp_CVAP_19	1145
% PPA_Hsp_CVAP_19	11.03%
A_NH_Wht_CVAP_19	6104
A_NH_Wht_CVAP_19	58.82%
A_NH_Blk_CVAP_19	993
A_NH_Blk_CVAP_19	9.57%
A_NH_Ind_CVAP_19	16
A_NH_Ind_CVAP_19	0.15%
A_NH_Asn_CVAP_19	1499
A_NH_Asn_CVAP_19	14.44%
A_NH_Hwn_CVAP_19	29
A_NH_Hwn_CVAP_19	0.28%
14-18 HU_Occupied	5652.00
14-18 Owner occupied	2312.00
14-18 Owner occupied	40.91%

**Map layers**

- Census Block
- Census Block Group
- Census Tract
- Districts

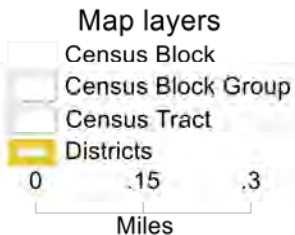
0 .4 .8  
Miles

©2021 CALIPER; ©2020 HERE

### District: 2

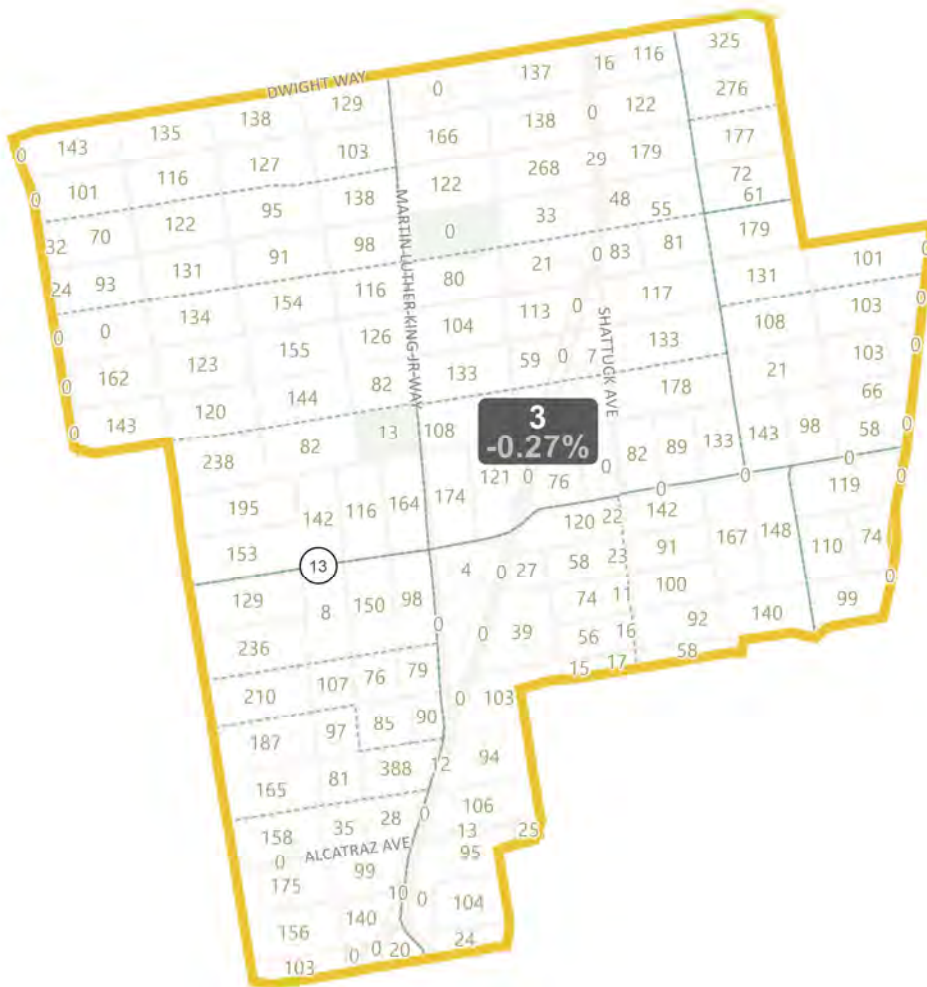


Field	Value
District	2
PPA_Population	15619
Deviation	65
% Deviation	0.42%
PPA_Hispanic_Origin	2811
PPA_Hispanic_Origin	18%
PPA_White	6618
% PPA_White	42.37%
PPA_AfAm	2868
% PPA_AfAm	18.36%
PPA_AiAn	35
% PPA_AiAn	0.22%
PPA_Asian	1857
% PPA_Asian	11.89%
PPA_HoPI	35
% PPA_HoPI	0.22%
PPA_Other	170
% PPA_Other	1.09%
PPA_CVAP_19	10966
% PPA_CVAP_19	70.21%
PPA_Hsp_CVAP_19	1444
% PPA_Hsp_CVAP_19	13.17%
A_NH_Wht_CVAP_19	5118
A_NH_Wht_CVAP_19	46.67%
A_NH_BlK_CVAP_19	2784
A_NH_BlK_CVAP_19	25.39%
A_NH_Ind_CVAP_19	4
A_NH_Ind_CVAP_19	0.04%
A_NH_Asn_CVAP_19	952
A_NH_Asn_CVAP_19	8.68%
A_NH_Hwn_CVAP_19	112
A_NH_Hwn_CVAP_19	1.02%
4-14-18 HU_Occupied	6577.00
4-18 Owner occupied	2604.00
4-18 Owner occupied	39.59%
4-18 Renter occupied	3972.00
4-18 Renter occupied	60.39%

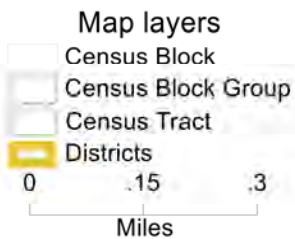


©2021 CALIPER; ©2020 HERE

### District: 3

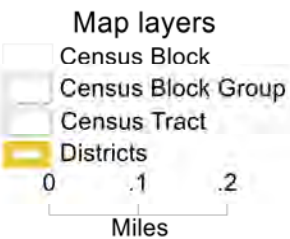


Field	Value
District	3
PPA_Population	15512
Deviation	-42
% Deviation	-0.27%
PPA_Hispanic_Origin	2197
PPA_Hispanic_Origin	14.16%
PPA_White	7542
% PPA_White	48.62%
PPA_AfAm	2174
% PPA_AfAm	14.01%
PPA_AiAn	49
% PPA_AiAn	0.32%
PPA_Asian	2068
% PPA_Asian	13.33%
PPA_HoPI	18
% PPA_HoPI	0.12%
PPA_Other	173
% PPA_Other	1.12%
PPA_CVAP_19	11845
% PPA_CVAP_19	76.36%
PPA_Hsp_CVAP_19	1161
% PPA_Hsp_CVAP_19	9.8%
PPA_NH_Wht_CVAP_19	7040
% PPA_NH_Wht_CVAP_19	59.43%
PPA_NH_BlK_CVAP_19	1740
% PPA_NH_BlK_CVAP_19	14.69%
PPA_NH_Ind_CVAP_19	14
% PPA_NH_Ind_CVAP_19	0.12%
PPA_NH_Asn_CVAP_19	1264
% PPA_NH_Asn_CVAP_19	10.67%
PPA_NH_Hwn_CVAP_19	4
% PPA_NH_Hwn_CVAP_19	0.03%
4-18 HU_Occupied	6164.00
4-18 Owner occupied	2132.00
% 4-18 Owner occupied	34.59%
4-18 Renter occupied	4035.00
% 4-18 Renter occupied	65.46%



©2021 CALIPER; ©2020 HERE

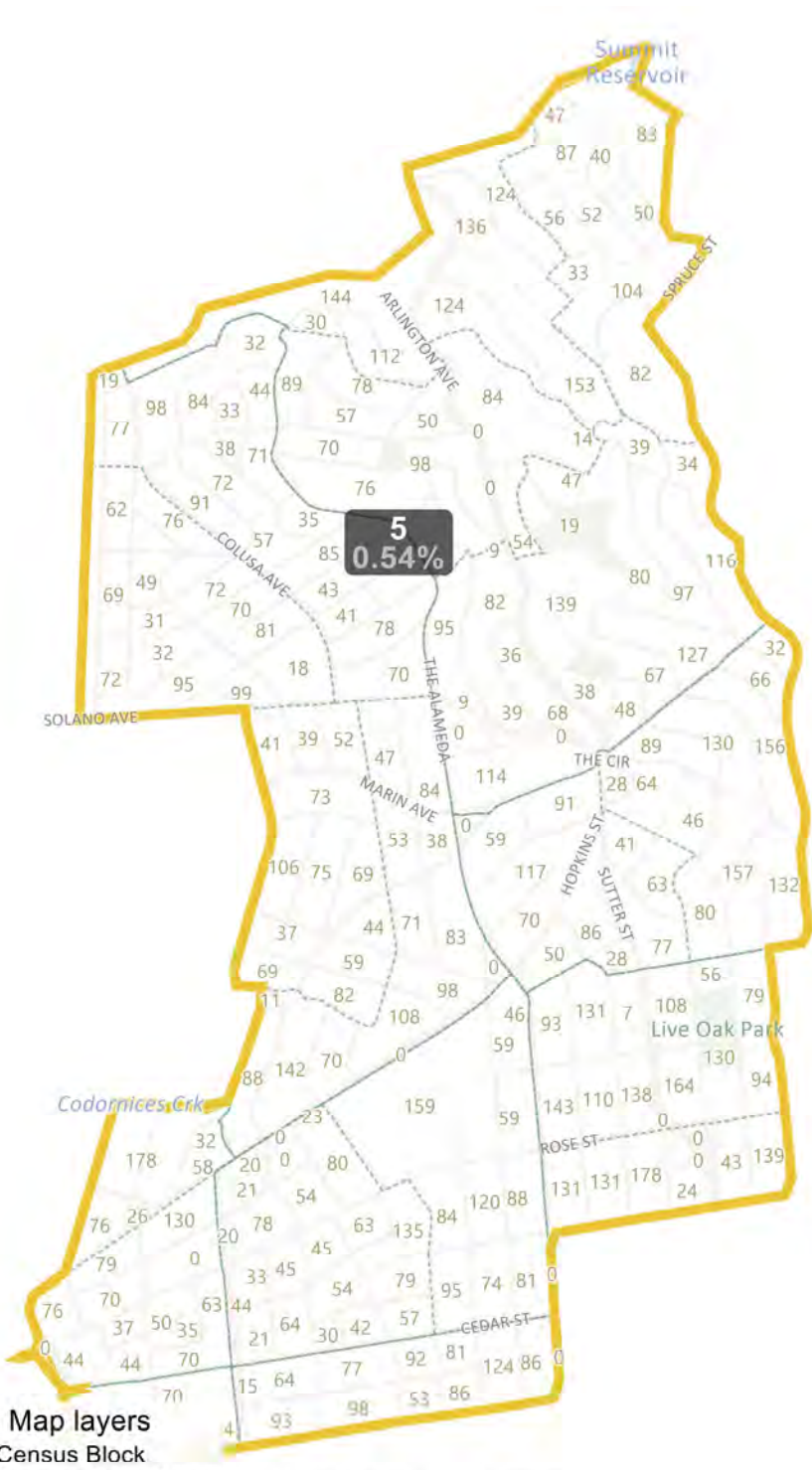
### District: 4



©2021 CALIPER; ©2020 HERE

Field	Value
District	4
PPA_Population	15157
Deviation	-397
% Deviation	-2.55%
PPA_Hispanic_Origin	1724
PPA_Hispanic_Origin	11.37%
PPA_White	6379
% PPA_White	42.09%
PPA_AfAm	1081
% PPA_AfAm	7.13%
PPA_AiAn	43
% PPA_AiAn	0.28%
PPA_Asian	4761
% PPA_Asian	31.41%
PPA_HoPI	32
% PPA_HoPI	0.21%
PPA_Other	141
% PPA_Other	0.93%
PPA_CVAP_19	11710
% PPA_CVAP_19	77.26%
PPA_Hsp_CVAP_19	1241
% PPA_Hsp_CVAP_19	10.6%
A_NH_Wht_CVAP_19	6119
A_NH_Wht_CVAP_19	52.25%
PA_NH_BlK_CVAP_19	789
PA_NH_BlK_CVAP_19	6.74%
PA_NH_Ind_CVAP_19	19
PA_NH_Ind_CVAP_19	0.16%
A_NH_Asn_CVAP_19	2870
A_NH_Asn_CVAP_19	24.51%
A_NH_Hwn_CVAP_19	184
A_NH_Hwn_CVAP_19	1.57%
_14-18 HU_Occupied	6406.00
4-18 Owner occupied	1238.00
4-18 Owner occupied	19.33%
4-18 Renter occupied	5160.00
4-18 Renter occupied	80.55%

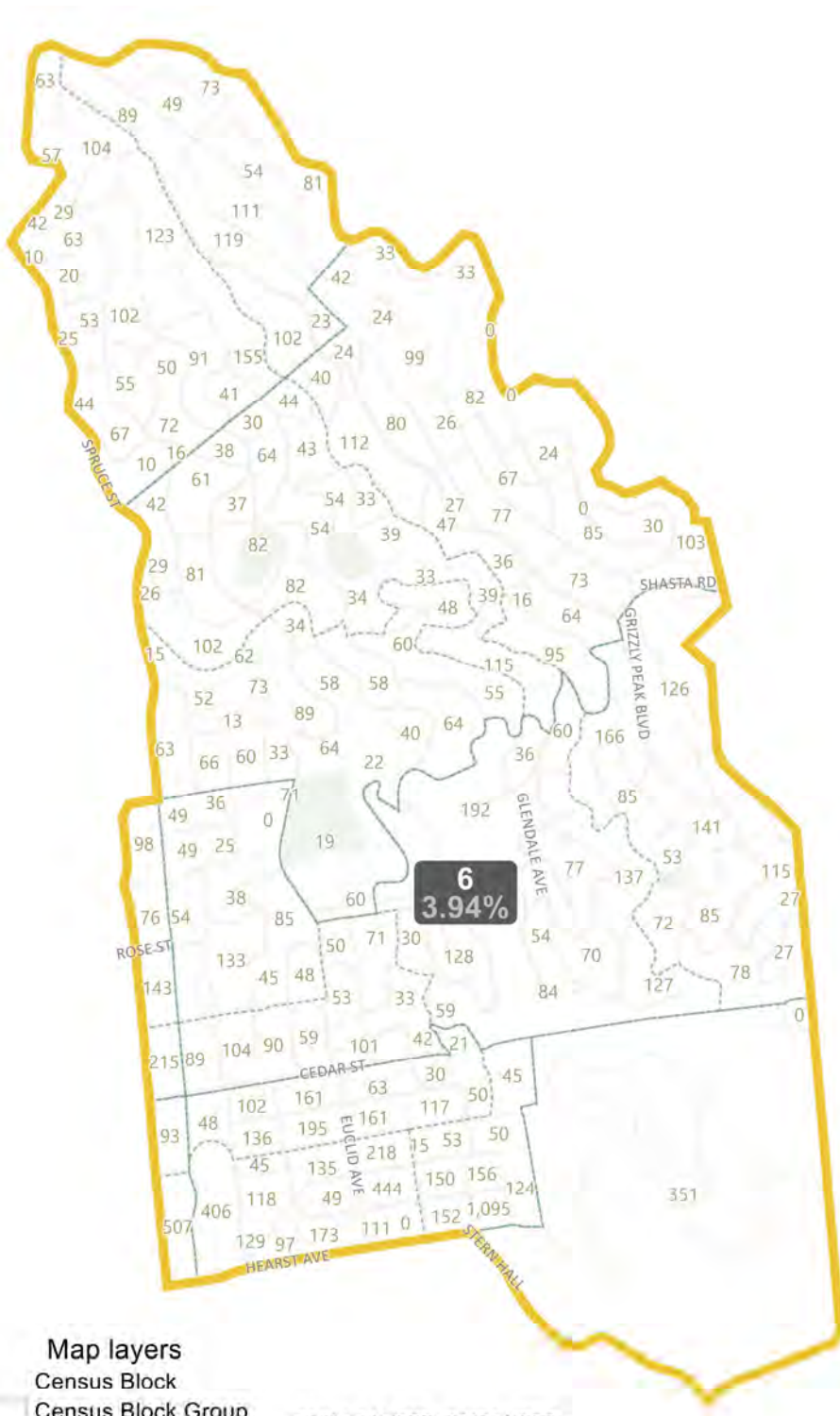
### District: 5



Field	Value
District	5
PPA_Population	15638
Deviation	84
% Deviation	0.54%
PPA_Hispanic_Origin	1117
PPA_Hispanic_Origin	7.14%
PPA_White	10806
% PPA_White	69.1%
PPA_AfAm	343
% PPA_AfAm	2.19%
PPA_AiAn	11
% PPA_AiAn	0.07%
PPA_Asian	1924
% PPA_Asian	12.3%
PPA_HoPI	18
% PPA_HoPI	0.12%
PPA_Other	119
% PPA_Other	0.76%
PPA_CVAP_19	11842
% PPA_CVAP_19	75.73%
PPA_Hsp_CVAP_19	517
% PPA_Hsp_CVAP_19	4.37%
A_NH_Wht_CVAP_19	9030
A_NH_Wht_CVAP_19	76.25%
PA_NH_BlK_CVAP_19	225
PA_NH_BlK_CVAP_19	1.9%
PA_NH_Ind_CVAP_19	8
PA_NH_Ind_CVAP_19	0.07%
A_NH_Asn_CVAP_19	1522
A_NH_Asn_CVAP_19	12.85%
A_NH_Hwn_CVAP_19	14
A_NH_Hwn_CVAP_19	0.12%
4-18 HU_Occupied	6446.00
4-18 Owner occupied	4849.00
4-18 Owner occupied	75.22%
4-18 Renter occupied	1596.00
4-18 Renter occupied	24.76%

©2021 CALIPER; ©2020 HERE

### District: 6



Field	Value
District	6
PPA_Population	16167
Deviation	613
% Deviation	3.94%
PPA_Hispanic_Origin	1484
PPA_Hispanic_Origin	9.18%
PPA_White	9942
% PPA_White	61.5%
PPA_AfAm	458
% PPA_AfAm	2.83%
PPA_AiAn	7
% PPA_AiAn	0.04%
PPA_Asian	2987
% PPA_Asian	18.48%
PPA_HoPI	33
% PPA_HoPI	0.2%
PPA_Other	150
% PPA_Other	0.93%
PPA_CVAP_19	11376
% PPA_CVAP_19	70.37%
PPA_Hsp_CVAP_19	755
% PPA_Hsp_CVAP_19	6.64%
A_NH_Wht_CVAP_19	8038
A_NH_Wht_CVAP_19	70.66%
A_NH_BlK_CVAP_19	282
A_NH_BlK_CVAP_19	2.48%
A_NH_Ind_CVAP_19	4
A_NH_Ind_CVAP_19	0.04%
A_NH_Asn_CVAP_19	1844
A_NH_Asn_CVAP_19	16.21%
A_NH_Hwn_CVAP_19	34
A_NH_Hwn_CVAP_19	0.3%
4-18 HU_Occupied	5938.00
4-18 Owner occupied	3739.00
4-18 Owner occupied	62.97%
4-18 Renter occupied	2208.00
4-18 Renter occupied	37.18%

**Map layers**

- Census Block
- Census Block Group
- Census Tract
- Districts**

0 .15 .3  
Miles

©2021 CALIPER; ©2020 HERE

### District: 7



©2021 CALIPER; ©2020 HERE

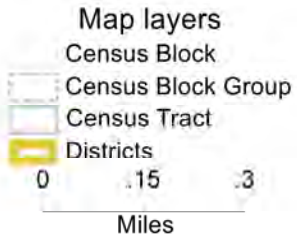
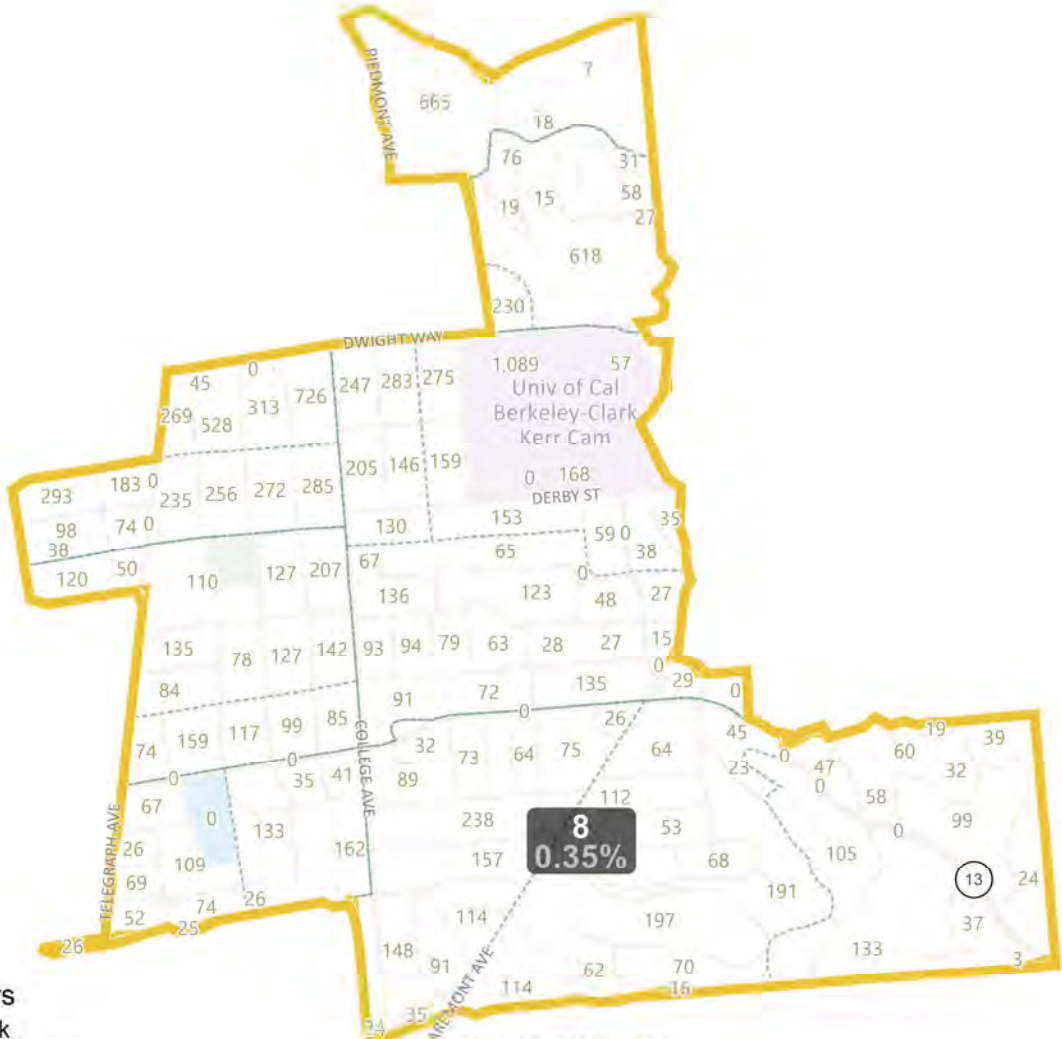
**Map layers**

- Census Block
- Census Block Group
- Census Tract
- Districts

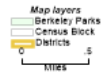
0 .075 .15  
Miles

Field	Value
District	7
PPA_Population	15177
Deviation	-377
% Deviation	-2.42%
PPA_Hispanic_Origin	3602
PPA_Hispanic_Origin	23.73%
PPA_White	4881
% PPA_White	32.16%
PPA_AfAm	402
% PPA_AfAm	2.65%
PPA_AiAn	14
% PPA_AiAn	0.09%
PPA_Asian	5390
% PPA_Asian	35.51%
PPA_HoPI	4
% PPA_HoPI	0.03%
PPA_Other	72
% PPA_Other	0.47%
PPA_CVAP_19	10592
% PPA_CVAP_19	69.79%
PPA_Hsp_CVAP_19	1825
% PPA_Hsp_CVAP_19	17.23%
A_NH_Wht_CVAP_19	3953
% A_NH_Wht_CVAP_19	37.32%
A_NH_Blk_CVAP_19	319
% A_NH_Blk_CVAP_19	3.01%
A_NH_Ind_CVAP_19	0
% A_NH_Ind_CVAP_19	0%
A_NH_Asn_CVAP_19	3802
% A_NH_Asn_CVAP_19	35.9%
A_NH_Hwn_CVAP_19	0
% A_NH_Hwn_CVAP_19	0%
+14-18 HU_Occupied	2292.00
+18 Owner occupied	138.00
% +18 Owner occupied	6.02%

### District: 8



Field	Value
District	8
PPA_Population	15608
Deviation	54
% Deviation	0.35%
PPA_Hispanic_Origin	1704
PPA_Hispanic_Origin	10.92%
PPA_White	8938
% PPA_White	57.27%
PPA_AfAm	456
% PPA_AfAm	2.92%
PPA_AiAn	17
% PPA_AiAn	0.11%
PPA_Asian	3204
% PPA_Asian	20.53%
PPA_HoPI	22
% PPA_HoPI	0.14%
PPA_Other	111
% PPA_Other	0.71%
PPA_CVAP_19	13009
% PPA_CVAP_19	83.35%
PPA_Hsp_CVAP_19	1211
% PPA_Hsp_CVAP_19	9.31%
A_NH_Wht_CVAP_19	8271
% A_NH_Wht_CVAP_19	63.58%
A_NH_Blk_CVAP_19	275
% A_NH_Blk_CVAP_19	2.11%
A_NH_Ind_CVAP_19	104
% A_NH_Ind_CVAP_19	0.8%
A_NH_Asn_CVAP_19	2561
% A_NH_Asn_CVAP_19	19.69%
A_NH_Hwn_CVAP_19	30
% A_NH_Hwn_CVAP_19	0.23%
14-18 HU_Occupied	5423.00
14-18 Owner occupied	2253.00
% 14-18 Owner occupied	41.55%




INDEPENDENT  
REDISTRICTING  
COMMISSION

BERKELEY



©2021 CALIPER



CITY OF BERKELEY

My Redistricting Plan by Kelly Hammargren (11/15/2021)

**First Name:** Kelly

**Last Name:** Hammargren

**Comments:** small adjustments to current districts

**Date:** November 15, 2021

## Fields List

PPA_Population
Change - PPA_Population
Ideal Value
Deviation
% Deviation
PPA_Hispanic_Origin
Change - PPA_Hispanic_Origin
% PPA_Hispanic_Origin
PPA_White
Change - PPA_White
% PPA_White
PPA_AfAm
Change - PPA_AfAm
% PPA_AfAm
PPA_AiAn
Change - PPA_AiAn
% PPA_AiAn
PPA_Asian
Change - PPA_Asian
% PPA_Asian
PPA_HoPI
Change - PPA_HoPI
% PPA_HoPI
PPA_CVAP_19
Change - PPA_CVAP_19
% PPA_CVAP_19
PPA_NH_Wht_CVAP_19
Change - PPA_NH_Wht_CVAP_19
% PPA_NH_Wht_CVAP_19
PPA_NH_BlK_CVAP_19
Change - PPA_NH_BlK_CVAP_19
% PPA_NH_BlK_CVAP_19
PPA_NH_Ind_CVAP_19
Change - PPA_NH_Ind_CVAP_19
% PPA_NH_Ind_CVAP_19
PPA_NH_Asn_CVAP_19
Change - PPA_NH_Asn_CVAP_19
% PPA_NH_Asn_CVAP_19
PPA_NH_Hwn_CVAP_19
Change - PPA_NH_Hwn_CVAP_19
% PPA_NH_Hwn_CVAP_19
ACS_14-18 HU_Occupied
Change - ACS_14-18 HU_Occupied
ACS_14-18 Owner occupied
Change - ACS_14-18 Owner occupied
% ACS_14-18 Owner occupied
ACS_14-18 Renter occupied
Change - ACS_14-18 Renter occupied
% ACS_14-18 Renter occupied
ACS_14-18 HH_Median income
Change - ACS_14-18 HH_Median income
ACS_14-18 Median Age
Change - ACS_14-18 Median Age

### District: 1



©2021 CALIPER

Field	Value
District	1
PPA_Population	15552
Deviation	-2
% Deviation	-0.01%
PPA_Hispanic_Origin	2319
PPA_Hispanic_Origin	14.91%
PPA_White	7668
% PPA_White	49.31%
PPA_AfAm	1652
% PPA_AfAm	10.62%
PPA_AiAn	48
% PPA_AiAn	0.31%
PPA_Asian	2418
% PPA_Asian	15.55%
PPA_HoPI	63
% PPA_HoPI	0.41%
PPA_Other	174
% PPA_Other	1.12%
PPA_CVAP_19	10681
% PPA_CVAP_19	68.68%
ispanic_Origin_CVAP	1228
ispanic_Origin_CVAP	11.5%
A_NH_Wht_CVAP_19	6364
A_NH_Wht_CVAP_19	59.58%
A_NH_Blk_CVAP_19	933
A_NH_Blk_CVAP_19	8.74%
A_NH_Ind_CVAP_19	20
A_NH_Ind_CVAP_19	0.19%
A_NH_Asn_CVAP_19	1648
A_NH_Asn_CVAP_19	15.43%
A_NH_Hwn_CVAP_19	0
A_NH_Hwn_CVAP_19	0%
14_18_HU_Occupied	6170
18_Owner_occupied	2746
18_Owner_occupied	44.51%

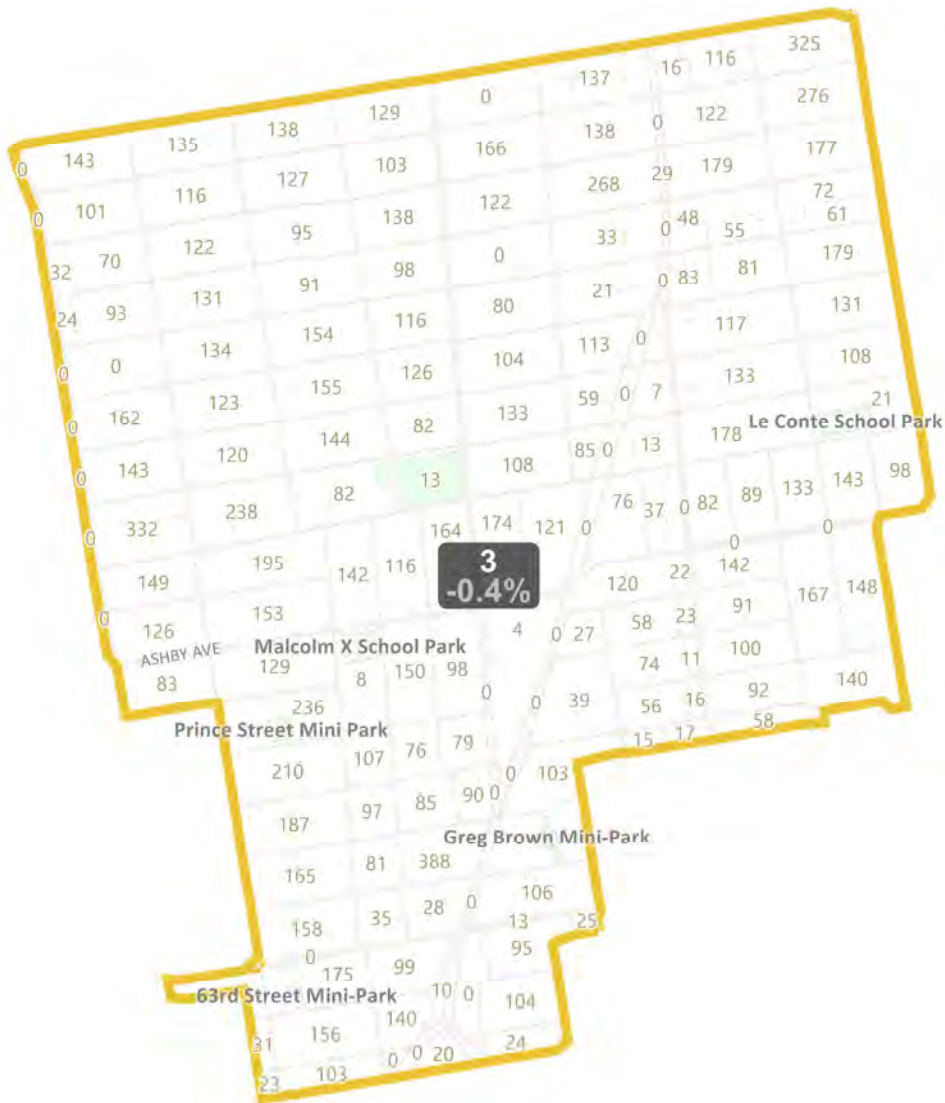
### District: 2



©2021 CALIPER

Field	Value
District	2
PPA_Population	15442
Deviation	-112
% Deviation	-0.72%
PPA_Hispanic_Origin	2681
PPA_Hispanic_Origin	17.36%
PPA_White	6629
% PPA_White	42.93%
PPA_AfAm	2779
% PPA_AfAm	18%
PPA_AiAn	38
% PPA_AiAn	0.25%
PPA_Asian	1888
% PPA_Asian	12.23%
PPA_HoPI	52
% PPA_HoPI	0.34%
PPA_Other	170
% PPA_Other	1.1%
PPA_CVAP_19	10719
% PPA_CVAP_19	69.41%
ispanic_Origin_CVAP	1429
ispanic_Origin_CVAP	13.33%
A_NH_Wht_CVAP_19	5180
A_NH_Wht_CVAP_19	48.33%
A_NH_Blk_CVAP_19	2676
A_NH_Blk_CVAP_19	24.97%
A_NH_Ind_CVAP_19	4
A_NH_Ind_CVAP_19	0.04%
A_NH_Asn_CVAP_19	827
A_NH_Asn_CVAP_19	7.72%
A_NH_Hwn_CVAP_19	113
A_NH_Hwn_CVAP_19	1.05%
14_18_HU_Occupied	6120
18_Owner_occupied	2418
18_Owner_occupied	39.51%

### District: 3



Field	Value
District	3
PPA_Population	15492
Deviation	-62
% Deviation	-0.4%
PPA_Hispanic_Origin	2333
PPA_Hispanic_Origin	15.06%
PPA_White	7294
% PPA_White	47.08%
PPA_AfAm	2290
% PPA_AfAm	14.78%
PPA_AiAn	49
% PPA_AiAn	0.32%
PPA_Asian	2081
% PPA_Asian	13.43%
PPA_HoPI	18
% PPA_HoPI	0.12%
PPA_Other	172
% PPA_Other	1.11%
PPA_CVAP_19	11689
% PPA_CVAP_19	75.45%
Hispanic_Origin_CVAP	1204
Hispanic_Origin_CVAP	10.3%
PA_NH_Wht_CVAP_19	6737
PA_NH_Wht_CVAP_19	57.64%
PA_NH_BlK_CVAP_19	1821
PA_NH_BlK_CVAP_19	15.58%
PA_NH_Ind_CVAP_19	14
PA_NH_Ind_CVAP_19	0.12%
PA_NH_Asn_CVAP_19	1293
PA_NH_Asn_CVAP_19	11.06%
PA_NH_Hwn_CVAP_19	4
PA_NH_Hwn_CVAP_19	0.03%
14_18_HU_Occupied	6095
18_Owner_occupied	2119
18_Owner_occupied	34.77%
18_Renter_occupied	3977
18_Renter_occupied	65.25%

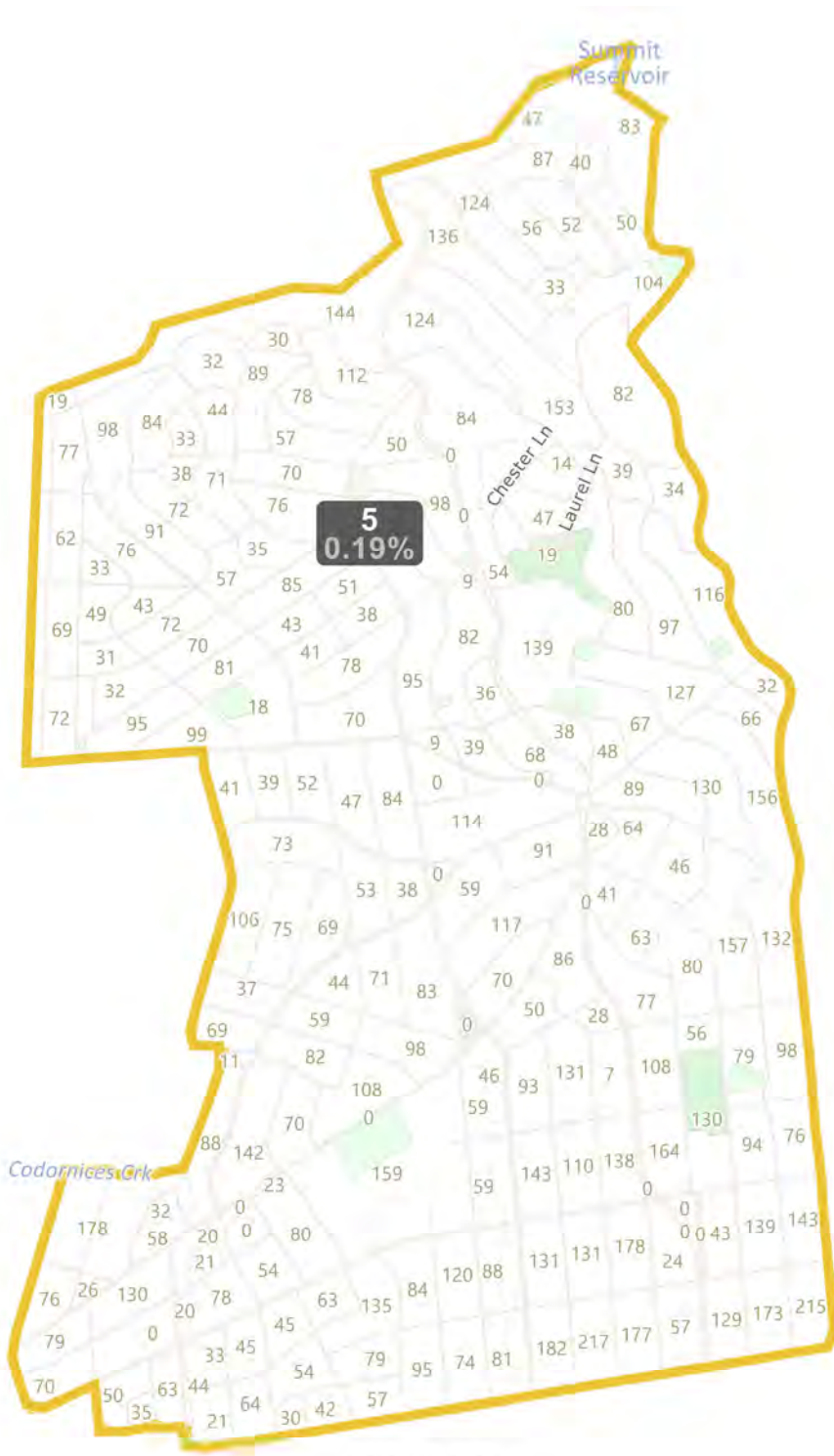
### District: 4



©2021 CALIPER

Field	Value
District	4
PPA_Population	15554
Deviation	0
% Deviation	0%
PPA_Hispanic_Origin	1784
PPA_Hispanic_Origin	11.47%
PPA_White	6363
% PPA_White	40.91%
PPA_AfAm	1210
% PPA_AfAm	7.78%
PPA_AiAn	45
% PPA_AiAn	0.29%
PPA_Asian	4926
% PPA_Asian	31.67%
PPA_HoPI	40
% PPA_HoPI	0.26%
PPA_Other	157
% PPA_Other	1.01%
PPA_CVAP_19	11948
% PPA_CVAP_19	76.82%
ispanic_Origin_CVAP	1244
ispanic_Origin_CVAP	10.41%
A_NH_Wht_CVAP_19	6013
A_NH_Wht_CVAP_19	50.33%
A_NH_Blk_CVAP_19	901
A_NH_Blk_CVAP_19	7.54%
A_NH_Ind_CVAP_19	19
A_NH_Ind_CVAP_19	0.16%
A_NH_Asn_CVAP_19	3013
A_NH_Asn_CVAP_19	25.22%
A_NH_Hwn_CVAP_19	212
A_NH_Hwn_CVAP_19	1.77%
14_18_HU_Occupied	6528
18_Owner_occupied	1274
18_Owner_occupied	19.52%

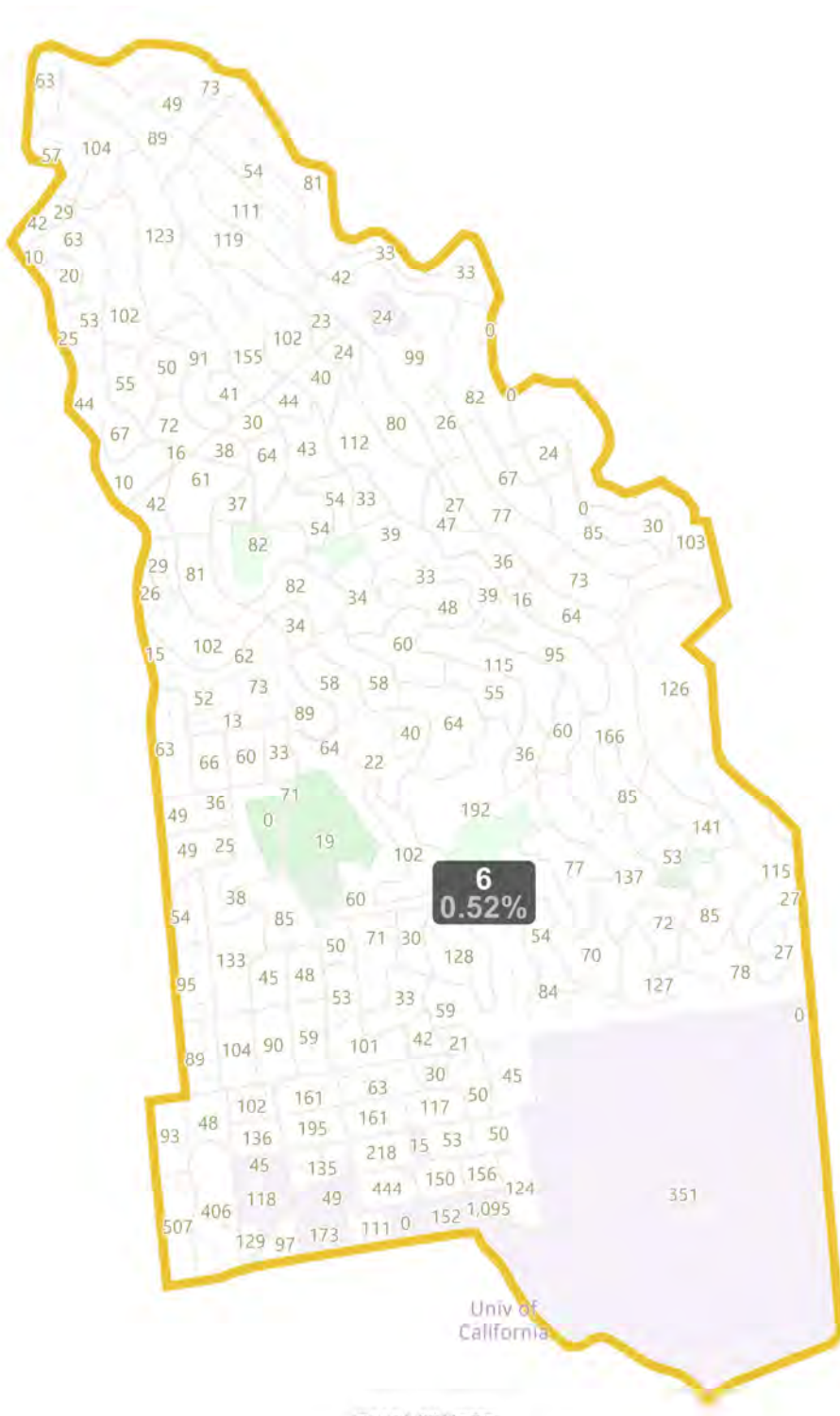
### District: 5



©2021 CALIPER

Field	Value
District	5
PPA_Population	15583
Deviation	29
% Deviation	0.19%
PPA_Hispanic_Origin	1107
PPA_Hispanic_Origin	7.1%
PPA_White	10680
% PPA_White	68.54%
PPA_AfAm	329
% PPA_AfAm	2.11%
PPA_AiAn	9
% PPA_AiAn	0.06%
PPA_Asian	2052
% PPA_Asian	13.17%
PPA_HoPI	19
% PPA_HoPI	0.12%
PPA_Other	105
% PPA_Other	0.67%
PPA_CVAP_19	11757
% PPA_CVAP_19	75.45%
Hispanic_Origin_CVAP	604
Hispanic_Origin_CVAP	5.14%
A_NH_Wht_CVAP_19	9038
A_NH_Wht_CVAP_19	76.87%
PA_NH_BlK_CVAP_19	188
PA_NH_BlK_CVAP_19	1.6%
PA_NH_Ind_CVAP_19	4
PA_NH_Ind_CVAP_19	0.03%
A_NH_Asn_CVAP_19	1428
A_NH_Asn_CVAP_19	12.15%
A_NH_Hwn_CVAP_19	14
A_NH_Hwn_CVAP_19	0.12%
14_18_HU_Occupied	6395
18_Owner_occupied	4551
18_Owner_occupied	71.16%
18_Renter_occupied	1849
18_Renter_occupied	28.91%

### District: 6



©2021 CALIPER

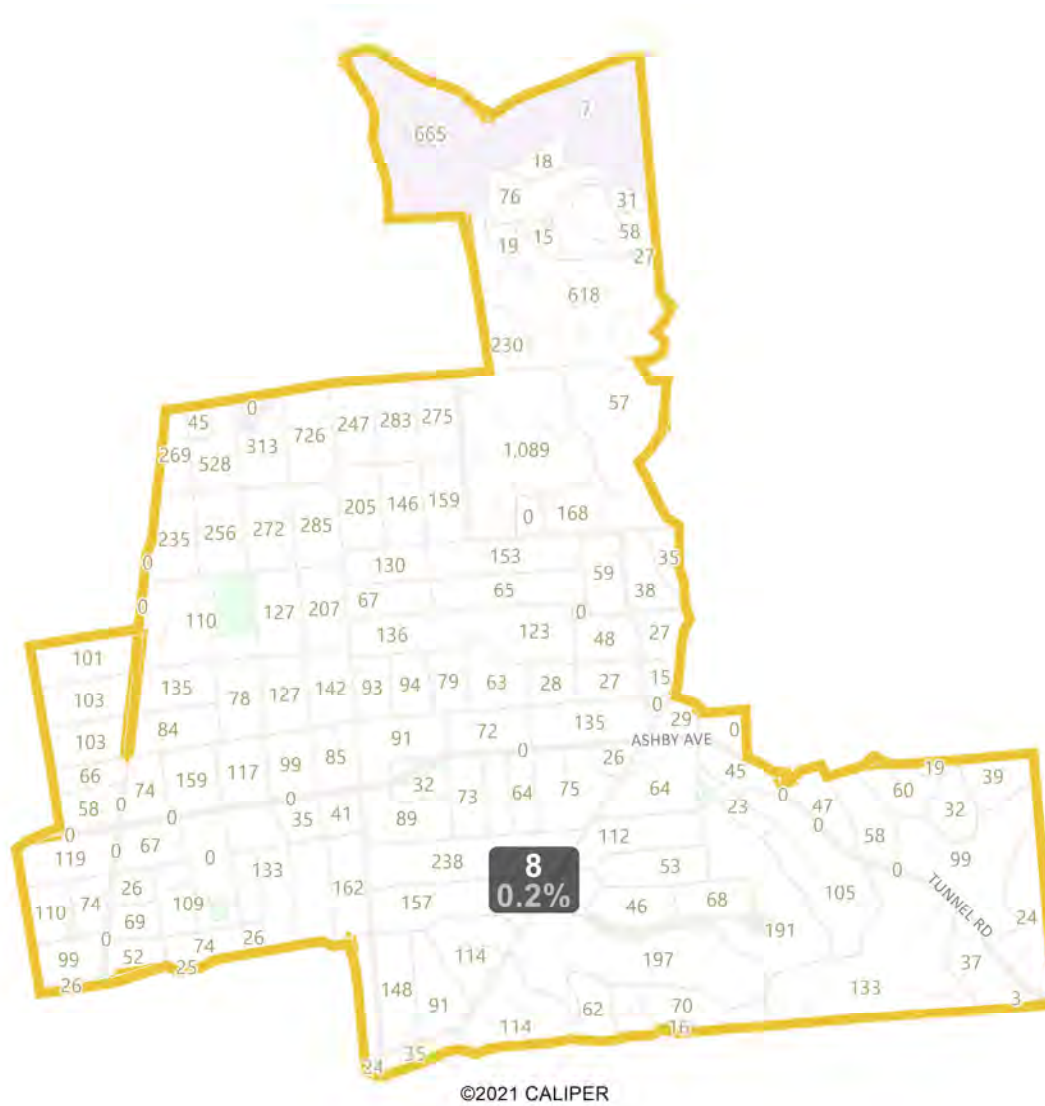
Field	Value
District	6
PPA_Population	15635
Deviation	81
% Deviation	0.52%
PPA_Hispanic_Origin	1447
PPA_Hispanic_Origin	9.25%
PPA_White	9636
% PPA_White	61.63%
PPA_AfAm	444
% PPA_AfAm	2.84%
PPA_AiAn	7
% PPA_AiAn	0.04%
PPA_Asian	2859
% PPA_Asian	18.29%
PPA_HoPI	33
% PPA_HoPI	0.21%
PPA_Other	145
% PPA_Other	0.93%
PPA_CVAP_19	10967
% PPA_CVAP_19	70.14%
Hispanic_Origin_CVAP	775
Hispanic_Origin_CVAP	7.07%
PPA_NH_Wht_CVAP_19	7756
PPA_NH_Wht_CVAP_19	70.72%
PPA_NH_BlK_CVAP_19	275
PPA_NH_BlK_CVAP_19	2.51%
PPA_NH_Ind_CVAP_19	4
PPA_NH_Ind_CVAP_19	0.04%
PPA_NH_Asn_CVAP_19	1793
PPA_NH_Asn_CVAP_19	16.35%
PPA_NH_Hwn_CVAP_19	34
PPA_NH_Hwn_CVAP_19	0.31%
PPA_18_HU_Occupied	5680
PPA_18_Owner_occupied	3631
PPA_18_Owner_occupied	63.93%
PPA_18_Renter_occupied	2056
PPA_18_Renter_occupied	36.2%

## District: 7



Field	Value
District	7
PPA_Population	15569
Deviation	15
% Deviation	0.1%
PPA_Hispanic_Origin	3676
PPA_Hispanic_Origin	23.61%
PPA_White	5130
% PPA_White	32.95%
PPA_AfAm	411
% PPA_AfAm	2.64%
PPA_AiAn	15
% PPA_AiAn	0.1%
PPA_Asian	5389
% PPA_Asian	34.61%
PPA_HoPI	4
% PPA_HoPI	0.03%
PPA_Other	81
% PPA_Other	0.52%
PPA_CVAP_19	11124
% PPA_CVAP_19	71.45%
Hispanic_Origin_CVAP	1878
Hispanic_Origin_CVAP	16.88%
PA_NH_Wht_CVAP_19	4376
PA_NH_Wht_CVAP_19	39.34%
PA_NH_BlK_CVAP_19	312
PA_NH_BlK_CVAP_19	2.8%
PA_NH_Ind_CVAP_19	55
PA_NH_Ind_CVAP_19	0.49%
PA_NH_Asn_CVAP_19	3869
PA_NH_Asn_CVAP_19	34.78%
PA_NH_Hwn_CVAP_19	0
PA_NH_Hwn_CVAP_19	0%
14_18_HU_Occupied	2384
18_Owner_occupied	208
18_Owner_occupied	8.72%
18_Renter_occupied	2175
18_Renter_occupied	91.23%

### District: 8




Field	Value
District	8
PPA_Population	15585
Deviation	31
% Deviation	0.2%
PPA_Hispanic_Origin	1680
PPA_Hispanic_Origin	10.78%
PPA_White	9042
% PPA_White	58.02%
PPA_AfAm	465
% PPA_AfAm	2.98%
PPA_AiAn	16
% PPA_AiAn	0.1%
PPA_Asian	3089
% PPA_Asian	19.82%
PPA_HoPI	24
% PPA_HoPI	0.15%
PPA_Other	111
% PPA_Other	0.71%
PPA_CVAP_19	12824
% PPA_CVAP_19	82.28%
ispanic_Origin_CVAP	1263
ispanic_Origin_CVAP	9.85%
A_NH_Wht_CVAP_19	8200
A_NH_Wht_CVAP_19	63.94%
A_NH_Blk_CVAP_19	301
A_NH_Blk_CVAP_19	2.35%
A_NH_Ind_CVAP_19	49
A_NH_Ind_CVAP_19	0.38%
A_NH_Asn_CVAP_19	2443
A_NH_Asn_CVAP_19	19.05%
A_NH_Hwn_CVAP_19	30
A_NH_Hwn_CVAP_19	0.23%
14_18_HU_Occupied	5526
18_Owner_occupied	2318
18_Owner_occupied	41.95%

INDEPENDENT  
REDISTRICTING  
COMMISSION

BERKELEY



©2021 CALIPER



CITY OF BERKELEY

My Redistricting Plan by Kelly Hammargren [Variation 2] (11/15/2021)

**First Name:** Kelly

**Last Name:** Hammargren

**Comments:** variation 2 on existing district maps

**Date:** November 15, 2021

## Fields List

PPA_Population
Change - PPA_Population
Ideal Value
Deviation
% Deviation
PPA_Hispanic_Origin
Change - PPA_Hispanic_Origin
% PPA_Hispanic_Origin
PPA_White
Change - PPA_White
% PPA_White
PPA_AfAm
Change - PPA_AfAm
% PPA_AfAm
PPA_AiAn
Change - PPA_AiAn
% PPA_AiAn
PPA_Asian
Change - PPA_Asian
% PPA_Asian
PPA_HoPI
Change - PPA_HoPI
% PPA_HoPI
PPA_CVAP_19
Change - PPA_CVAP_19
% PPA_CVAP_19
PPA_NH_Wht_CVAP_19
Change - PPA_NH_Wht_CVAP_19
% PPA_NH_Wht_CVAP_19
PPA_NH_BlK_CVAP_19
Change - PPA_NH_BlK_CVAP_19
% PPA_NH_BlK_CVAP_19
PPA_NH_Ind_CVAP_19
Change - PPA_NH_Ind_CVAP_19
% PPA_NH_Ind_CVAP_19
PPA_NH_Asn_CVAP_19
Change - PPA_NH_Asn_CVAP_19
% PPA_NH_Asn_CVAP_19
PPA_NH_Hwn_CVAP_19
Change - PPA_NH_Hwn_CVAP_19
% PPA_NH_Hwn_CVAP_19
ACS_14-18 HU_Occupied
Change - ACS_14-18 HU_Occupied
ACS_14-18 Owner occupied
Change - ACS_14-18 Owner occupied
% ACS_14-18 Owner occupied
ACS_14-18 Renter occupied
Change - ACS_14-18 Renter occupied
% ACS_14-18 Renter occupied
ACS_14-18 HH_Median income
Change - ACS_14-18 HH_Median income
ACS_14-18 Median Age
Change - ACS_14-18 Median Age