








LEGEND

-  SITE BOUNDARY
-  PROPOSED BUILDING DEMOLITION
-  REC AREA
-  PHASE II SOIL BORING (HALEY & ALDRICH, 2020)

NOTES

1. ALL LOCATIONS AND DIMENSIONS ARE APPROXIMATE.
 2. ASSESSOR PARCEL DATA SOURCE: ALAMEDA COUNTY
 3. AERIAL IMAGERY SOURCE: EAGLEVIEW, 2017
 4. REC = RECOGNIZED ENVIRONMENTAL CONDITION REFERENCED IN NOVEMBER 2019 HALEY AND ALDRICH, INC. PHASE I ENVIRONMENTAL ASSESSMENT.
- IT IS NOT ANTICIPATED THAT IDENTIFIED RECS WILL ADVERSELY AFFECT THE PROPOSED BUILDING DEMOLITION AND REDEVELOPMENT OF THE SITE.
5. SOIL BORINGS REPRESENT LOCATIONS OF SOIL SAMPLES COLLECTED IN 2020 HALEY AND ALDRICH, INC. LIMITED PHASE II INVESTIGATION.

SITE SOIL CONDITIONS IN THE AREAS INVESTIGATED ARE NOT ANTICIPATED TO ADVERSELY AFFECT THE PROPOSED BUILDING DEMOLITION AND REDEVELOPMENT OF THE SITE. BASED ON ANALYTICAL DATA FOR THE COLLECTED SOIL SAMPLES, SOIL EXCAVATED FROM THE INVESTIGATED AREAS FOR OFF-SITE DISPOSAL SHOULD BE CLASSIFIED AS NON-HAZARDOUS WASTE.



HALEY ALDRICH HERST PROPERTIES
BERKELEY, CALIFORNIA

SITE PLAN

JUNE 2020

FIGURE 1